

## Fundamentals of Human Geography Textbook I (NCERT)

### Revised Map Items for identification only on outline political map of the World.

Unit-1	Ch.-1	Nil	
Unit-2	Ch. 2 to 4	1	A large country in each continent in terms of area.
		1	Areas having low and high density of population of each continent.
		2	Countries having low/high growth rate of population. .
Unit-3	Ch. 5 to 7	1	Areas of subsistence gathering.
	Primary Activities.	2	Major areas of nomadic herding of the world.
		3	Major areas of commercial livestock rearing.
		4	Major areas of extensive commercial grain farming.
		5	Major areas of mixed farming of the World.
		6	Major areas of mediterranean agriculture of the World.
	Secondary Activities	1	Ruhr region, Silicon Valley, Appalachian region, Great lakes region.
Unit - 4	Ch. 8 to 9	2	Transcontinental Stations Railways: Terminal of transcontinental railways
		3	Major Sea Ports : Europe: North Cape, London, Hamburg North America: Vancouver, San Francisco, New Orleans South America: Rio De Janeiro, Colon, Valparaiso Africa: Suez, Durban and Cape Town Asia: Yokohama, Shanghai, Hongkong, Aden, Colombo, Karachi, Kolkata Australia: Perth, Sydney, Melbourne and Auckland
		4.	Inland Waterways: Suez canal, Panama canal, Rhine waterway and St. Lawrence Seaway
		5.	Major Airports: Asia: Tokyo, Beijing, Irkutsk, Vladivostok, Mumbai, Jedda, Aden Europe: Moscow, London, Paris, Berlin and Rome North America: Chicago, New Orleans, Mexico City South America: Bogota, Brasilia, Buenos Aires, Santiago Australia: Darwin and Wellington.
Unit - 5	Ch. 10		Mega cities of the world

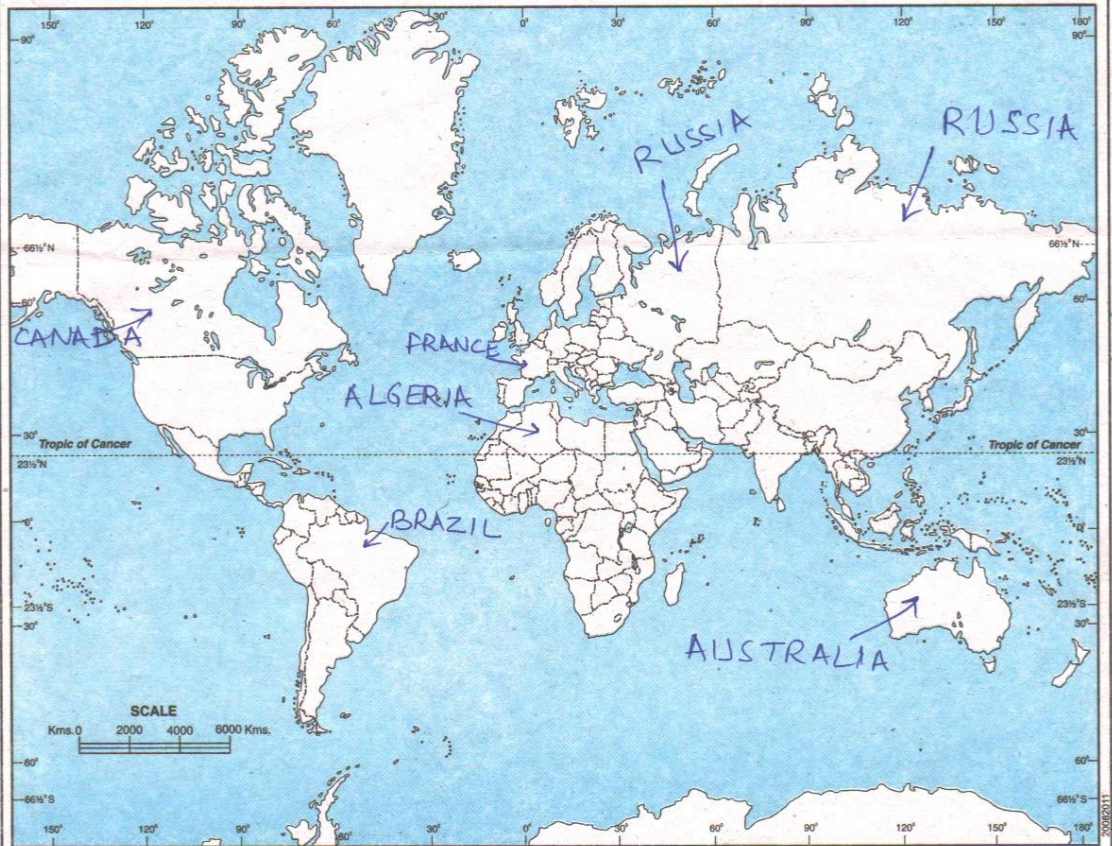
## Unit 2

1. A large country in each continent in terms of area.

LARGEST AREA

**WORLD - POLITICAL**

संसार-राजनैतिक



1. Based upon Survey of India map with the permission of the Surveyor General of India.

© Government of India Copyright, 2011.

Publishers:-

2. The territorial waters of India extend into the sea to a distance of twelve nautical miles measured from the appropriate baseline.

**INDIAN BOOK DEPOT (MAP HOUSE)®**

3. The External Boundary and coast-line of India shown on this map agree with the Record / Master Copy certified by the Survey of India, Dehra Dun.

2937, Bahadurgarh Road, Delhi-110006.

Vide Letter No. T.B. 409/62-A-3/213 Dated 13/3/2003.

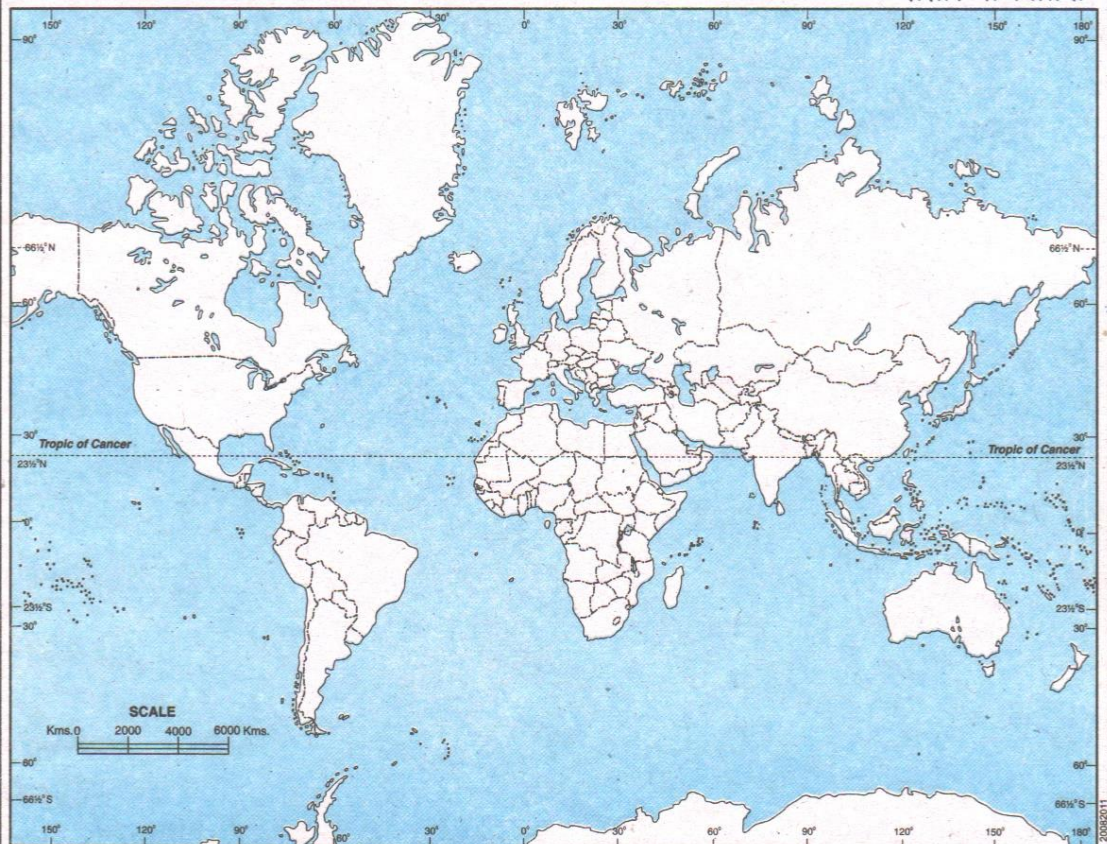
E-mail: info@ibdmaphouse.com

Printed by: Prakash Offset Printers

Price:- ₹ 1-00

# WORLD - POLITICAL

संसार-राजनैतिक



1. Based upon Survey of India map with the permission of the Surveyor General of India.

© Government of India Copyright, 2011.

Publishers: -

2. The territorial waters of India extend into the sea to a distance of twelve nautical miles measured from the appropriate baseline.

3. The External Boundary and coast-line of India shown on this map agree with the Record / Master Copy certified by the Survey of India Dehra Dun.

Vide Letter No. T.B. 409/62-A-3/213 Dated 13/3/2003.

**INDIAN BOOK DEPOT (MAP HOUSE)®**

2937, Bahadurgarh Road, Delhi-110006.

E-mail: info@ibdmaphouse.com



Printed by: Prakash Offset Printers

Price:- ₹ 1-00

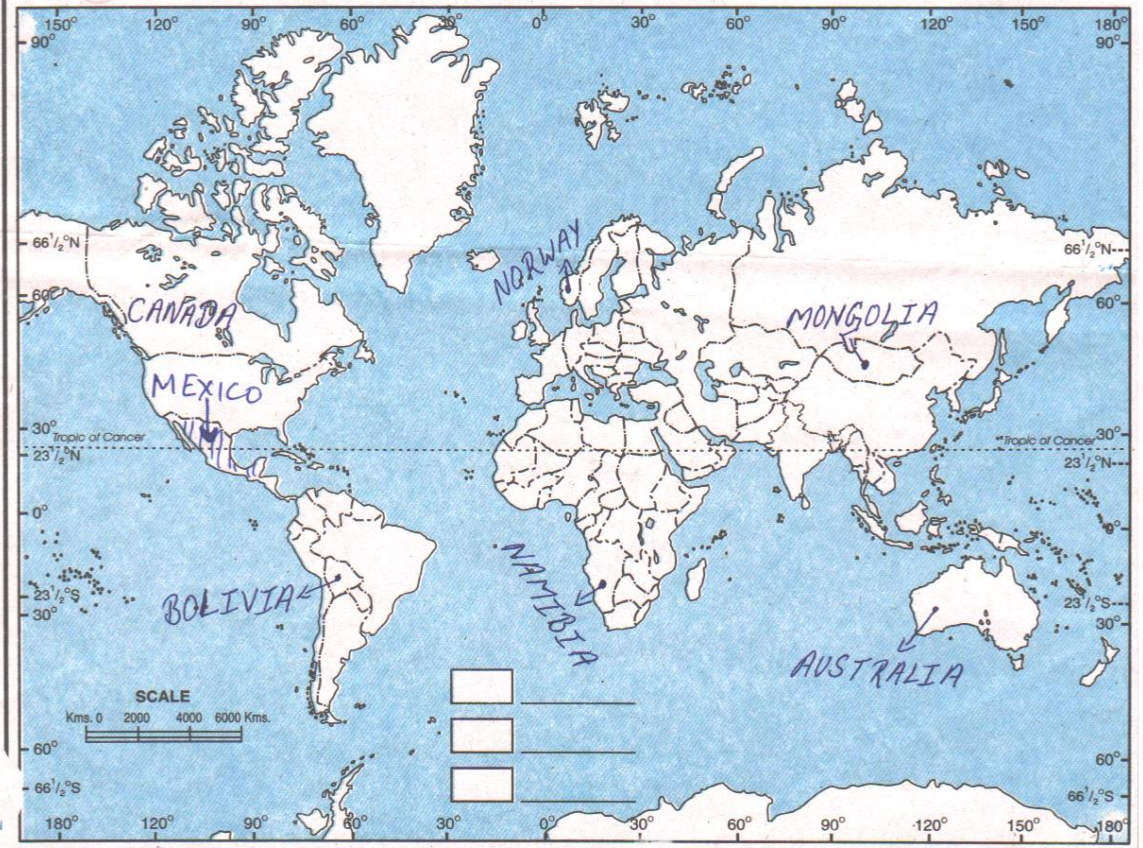
## Unit 2

- 1 Areas having low density of population of each continent.

# LOWEST DENSITY OF POPULATION

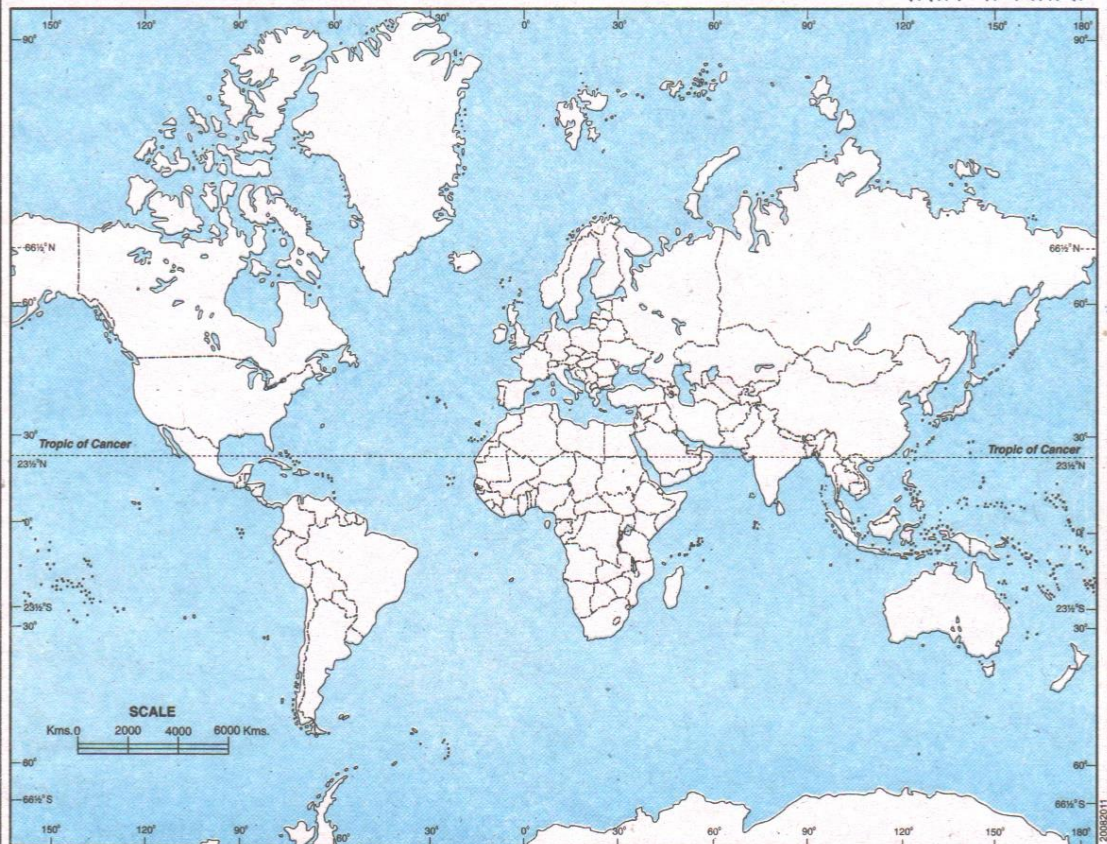
WORLD-POLITICAL

संसार-राजनैतिक



# WORLD - POLITICAL

संसार-राजनैतिक



1. Based upon Survey of India map with the permission of the Surveyor General of India.

© Government of India Copyright, 2011.

Publishers: -

2. The territorial waters of India extend into the sea to a distance of twelve nautical miles measured from the appropriate baseline.

3. The External Boundary and coast-line of India shown on this map agree with the Record / Master Copy certified by the Survey of India Dehra Dun.

Vide Letter No. T.B. 409/62-A-3/213 Dated 13/3/2003.

**INDIAN BOOK DEPOT (MAP HOUSE)®**

2937, Bahadurgarh Road, Delhi-110006.

E-mail: info@ibdmaphouse.com



Printed by: Prakash Offset Printers

Price:- ₹ 1-00

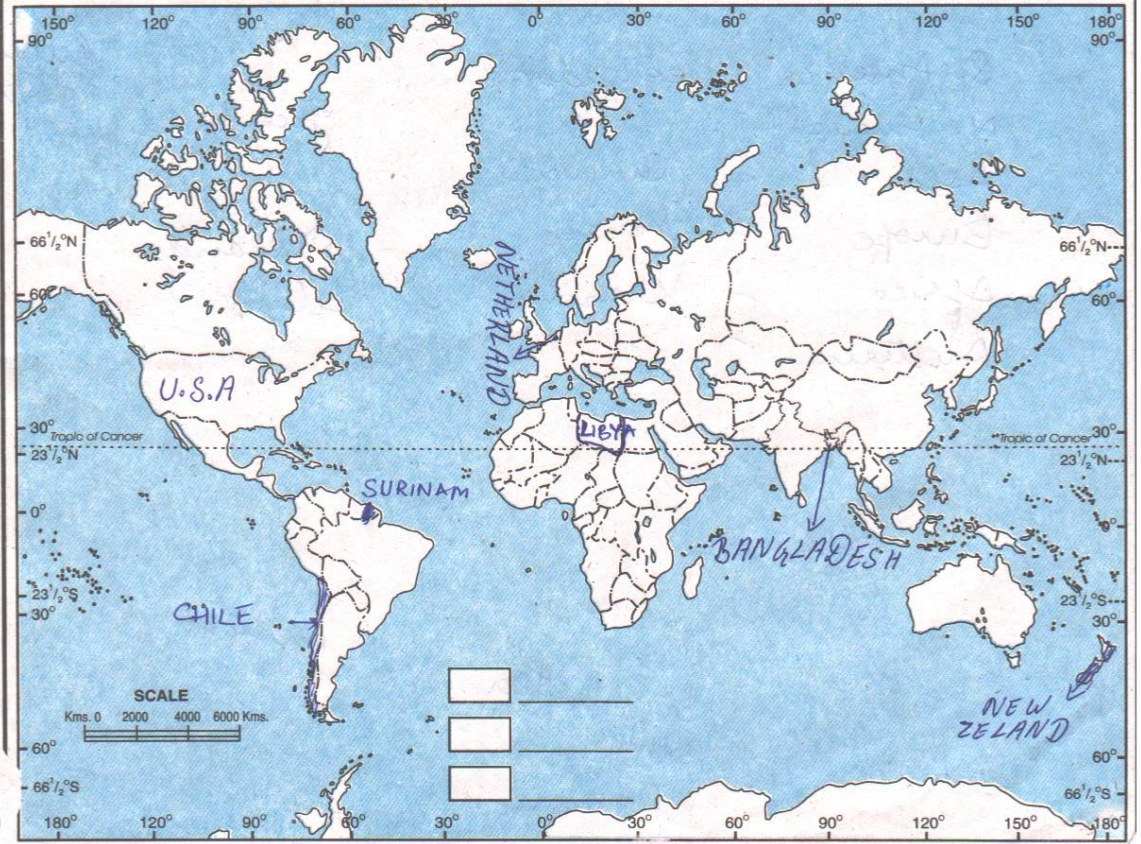
## Unit 2

- 1 Areas having high density of population of each continent.

# HIGHEST DENSITY OF POPULATION

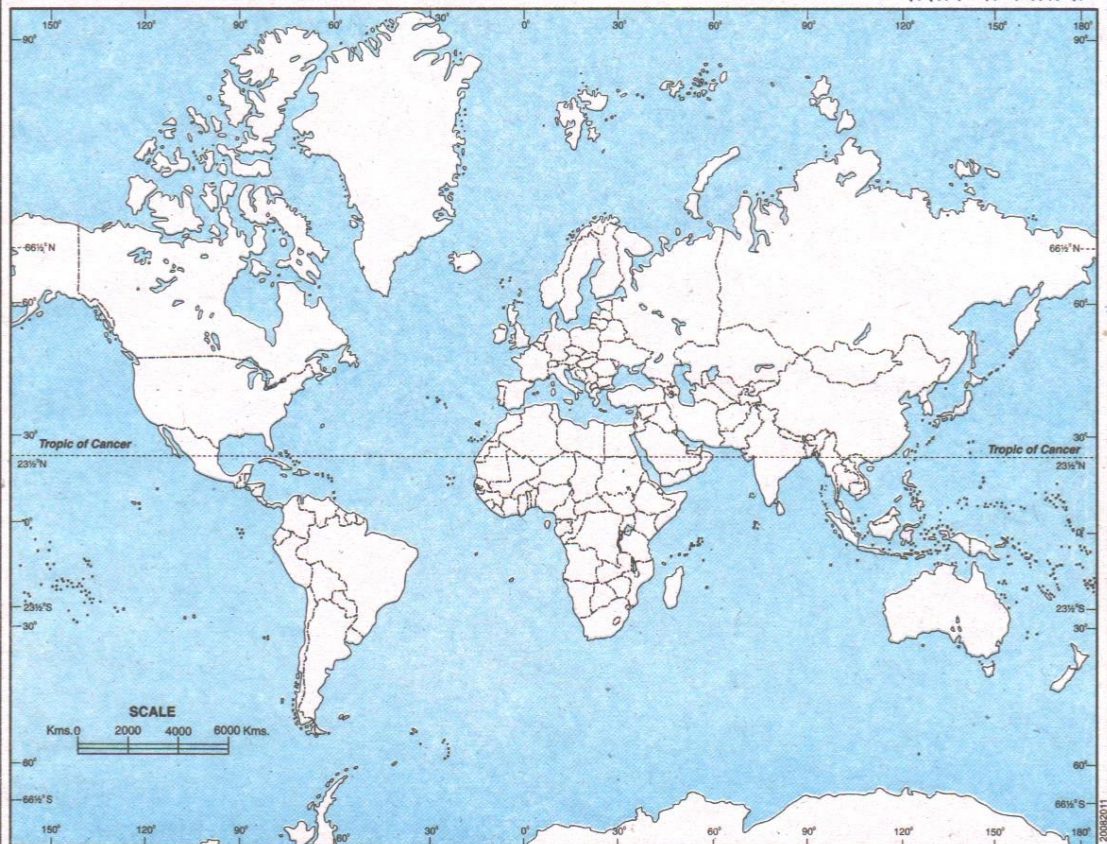
WORLD-POLITICAL

संसार-राजनैतिक



# WORLD - POLITICAL

संसार-राजनैतिक



1. Based upon Survey of India map with the permission of the Surveyor General of India.

© Government of India Copyright, 2011.

Publishers: -

2. The territorial waters of India extend into the sea to a distance of twelve nautical miles measured from the appropriate baseline.

3. The External Boundary and coast-line of India shown on this map agree with the Record / Master Copy certified by the Survey of India Dehra Dun.

Vide Letter No. T.B. 409/62-A-3/213 Dated 13/3/2003.

**INDIAN BOOK DEPOT (MAP HOUSE)®**

2937, Bahadurgarh Road, Delhi-110006.

E-mail: info@ibdmaphouse.com



Printed by: Prakash Offset Printers

Price:- ₹ 1-00

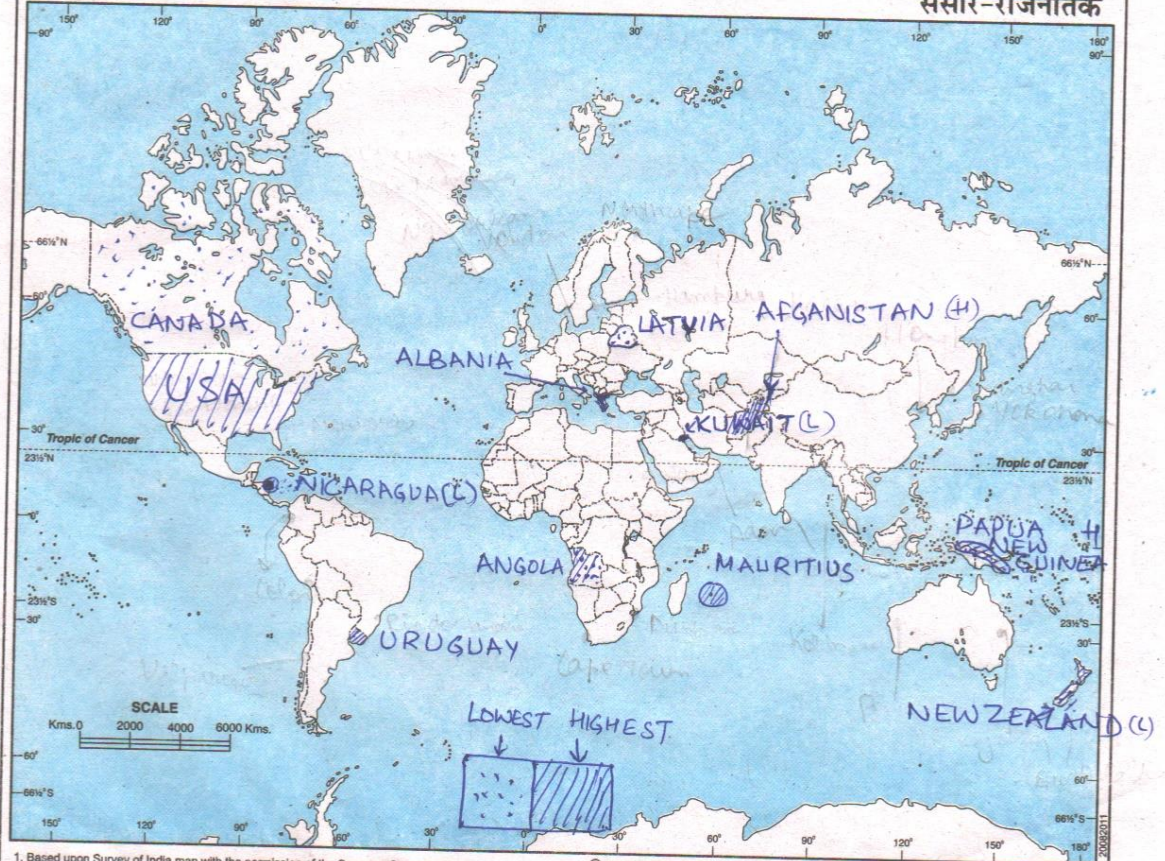
## Unit 2

Countries having low/high growth  
rate of population

# WORLD POPULATION GROWTH

WORLD - POLITICAL

संसार-राजनैतिक



1. Based upon Survey of India map with the permission of the Surveyor General of India.

© Government of India Copyright, 2011.

Publishers: -

2. The territorial waters of India extend into the sea to a distance of twelve nautical miles measured from the appropriate baseline.

INDIAN BOOK DEPOT (MAP HOUSE)®

3. The External Boundary and coast-line of India shown on this map agree with the Record / Master Copy certified by the Survey of India, Dehra Dun.

2937, Bahadurgarh Road, Delhi-110006.

E-mail: info@ibdmaphouse.com

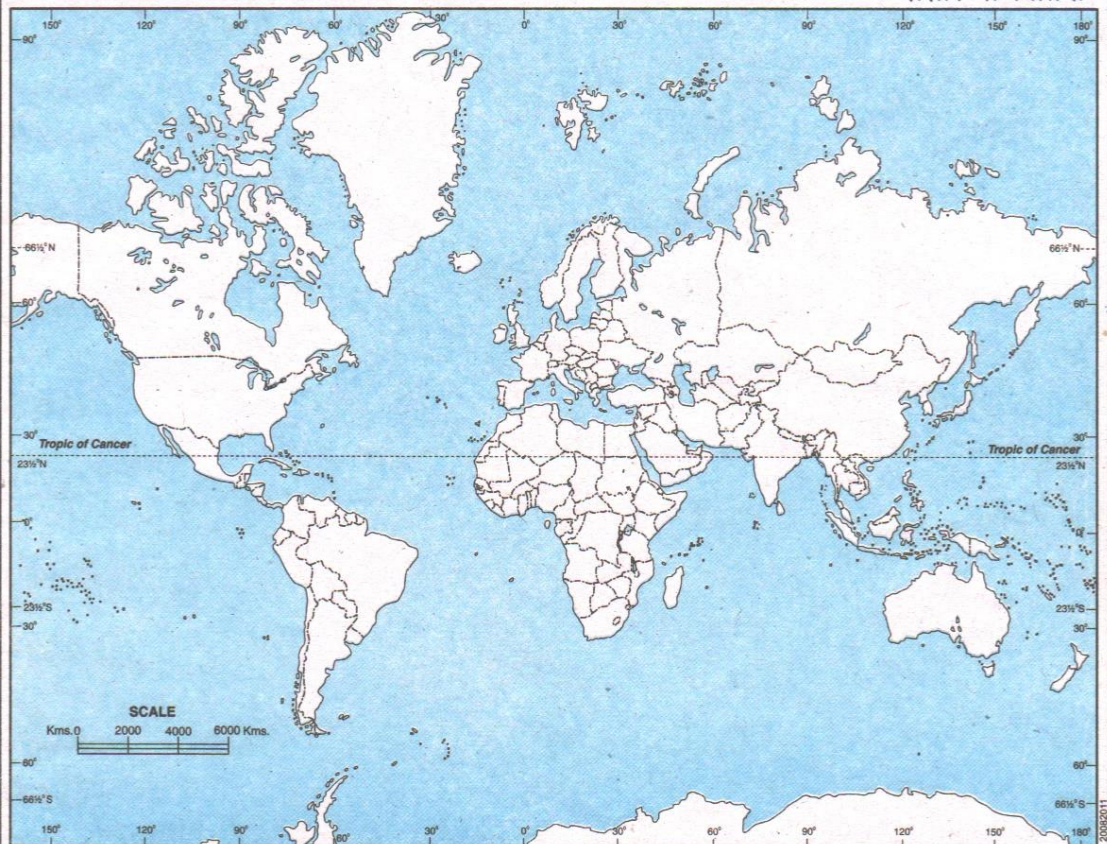


Printed by: Prakash Offset Printers

Price: ₹ 1-00

# WORLD - POLITICAL

संसार-राजनैतिक



1. Based upon Survey of India map with the permission of the Surveyor General of India.

© Government of India Copyright, 2011.

Publishers: -

2. The territorial waters of India extend into the sea to a distance of twelve nautical miles measured from the appropriate baseline.

3. The External Boundary and coast-line of India shown on this map agree with the Record / Master Copy certified by the Survey of India Dehra Dun.

Vide Letter No. T.B. 409/62-A-3/213 Dated 13/3/2003.

**INDIAN BOOK DEPOT (MAP HOUSE)®**

2937, Bahadurgarh Road, Delhi-110006.

E-mail: info@ibdmaphouse.com



Printed by: Prakash Offset Printers

Price:- ₹ 1-00

# Unit -3

## Ch. 5 to 7

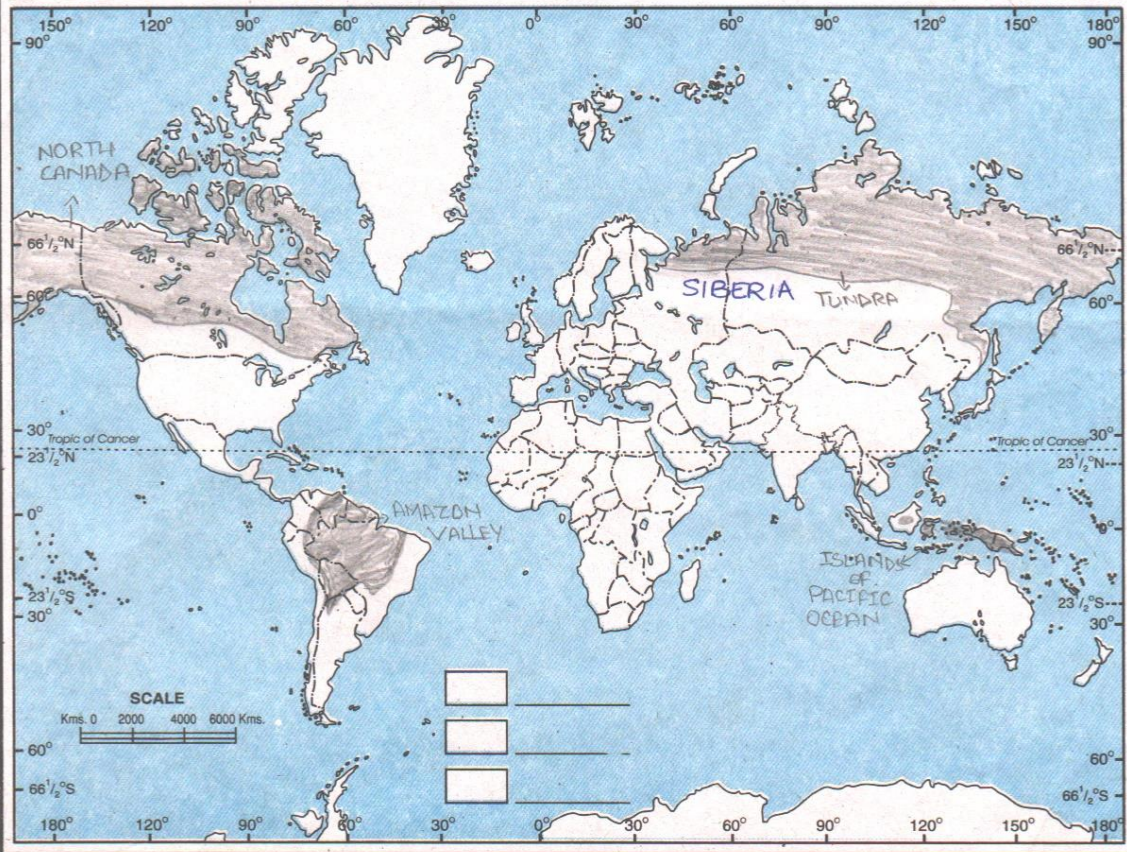
### Primary Activities.

1. Areas of subsistence gathering

# AREAS OF SUBSISTENCE GATHERING

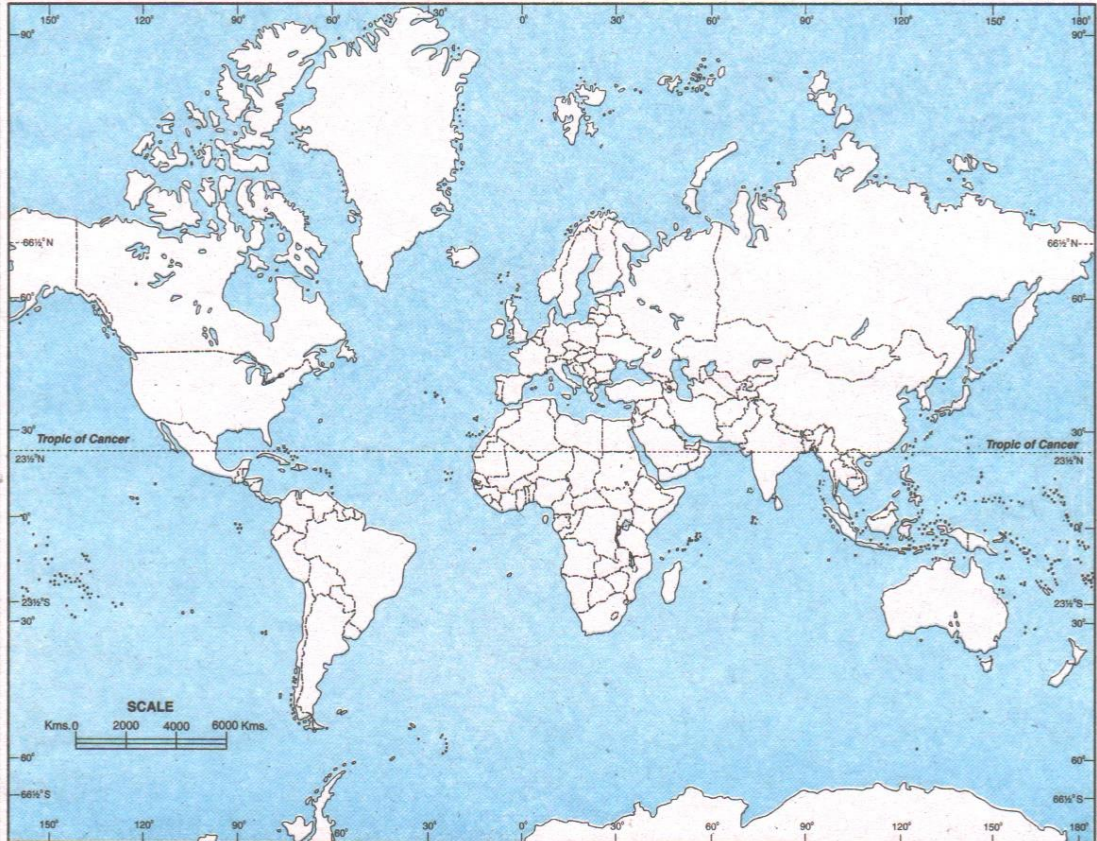
## WORLD-POLITICAL

संसार-राजनैतिक



# WORLD - POLITICAL

संसार-राजनैतिक



1. Based upon Survey of India map with the permission of the Surveyor General of India.

© Government of India Copyright, 2011.

Publishers: -

2. The territorial waters of India extend into the sea to a distance of twelve nautical miles measured from the appropriate baseline.

3. The External Boundary and coast-line of India shown on this map agree with the Record / Master Copy certified by the Survey of India Dehra Dun.

Vide Letter No. T.B. 409/62-A-3/213 Dated 13/3/2003.

**INDIAN BOOK DEPOT (MAP HOUSE)**

2937, Bahadurgarh Road, Delhi-110006.

E-mail: info@ibdmaphouse.com



Printed by: Prakash Offset Printers

Price: - ₹ 1-00

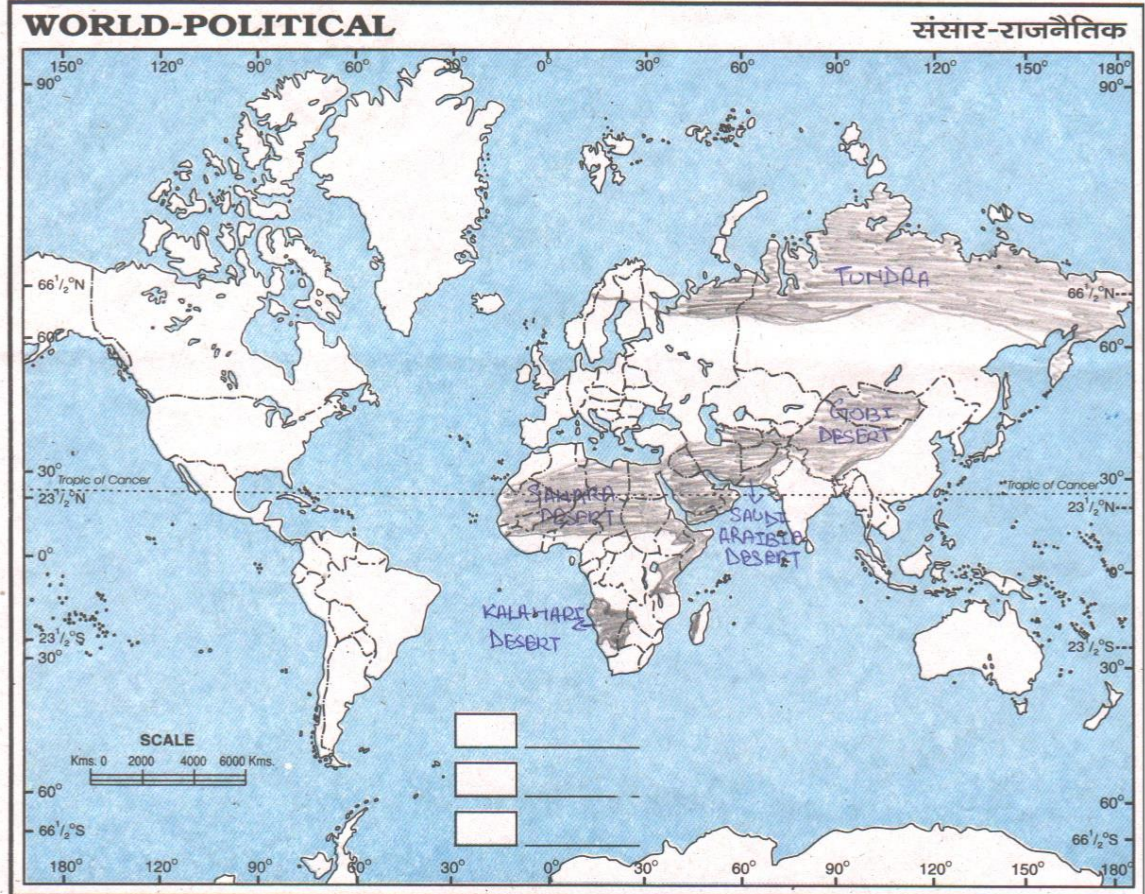
# Unit -3

## Ch. 5 to 7

### Primary Activities.

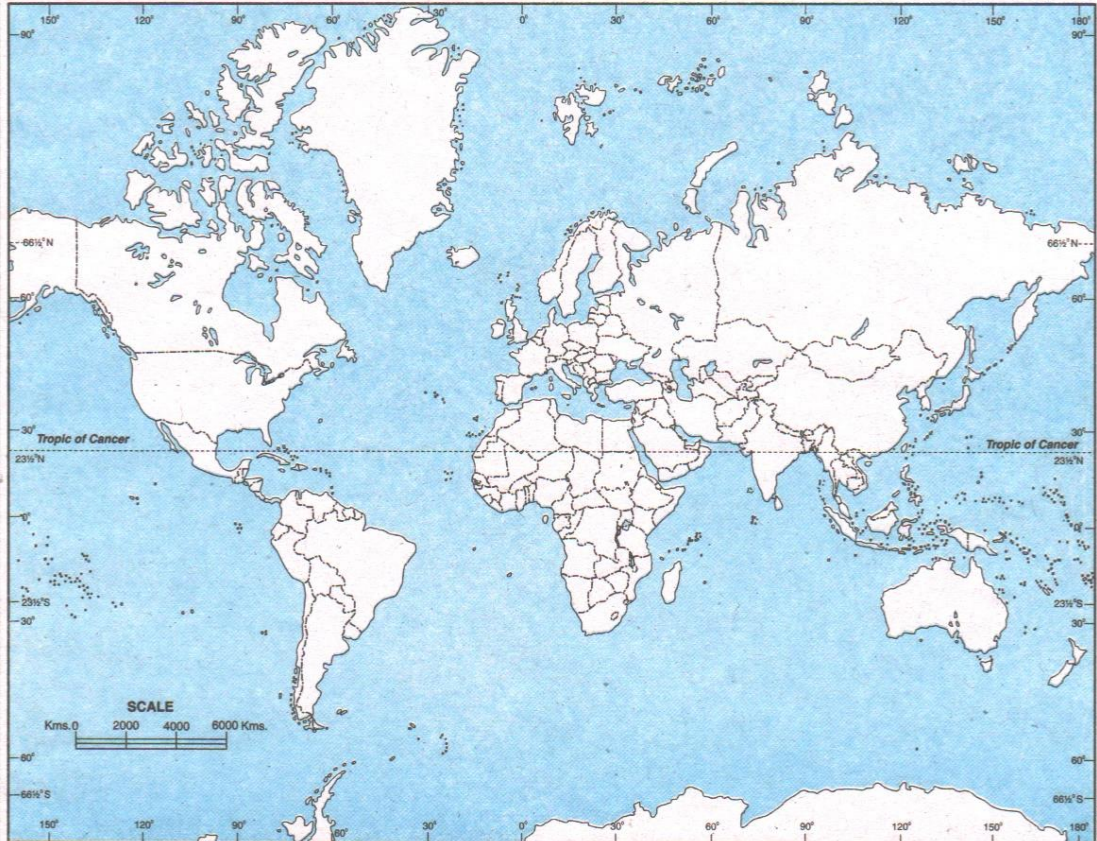
2. Major areas of nomadic herding of the world.

# AREAS OF NOMADIC HERDING



# WORLD - POLITICAL

संसार-राजनैतिक



1. Based upon Survey of India map with the permission of the Surveyor General of India.

© Government of India Copyright, 2011.

Publishers: -

2. The territorial waters of India extend into the sea to a distance of twelve nautical miles measured from the appropriate baseline.

3. The External Boundary and coast-line of India shown on this map agree with the Record / Master Copy certified by the Survey of India Dehra Dun.

Vide Letter No. T.B. 409/62-A-3/213 Dated 13/3/2003.

**INDIAN BOOK DEPOT (MAP HOUSE)**

2937, Bahadurgarh Road, Delhi-110006.

E-mail: info@ibdmaphouse.com



Printed by: Prakash Offset Printers

Price: - ₹ 1-00

# Unit -3

## Ch. 5 to 7

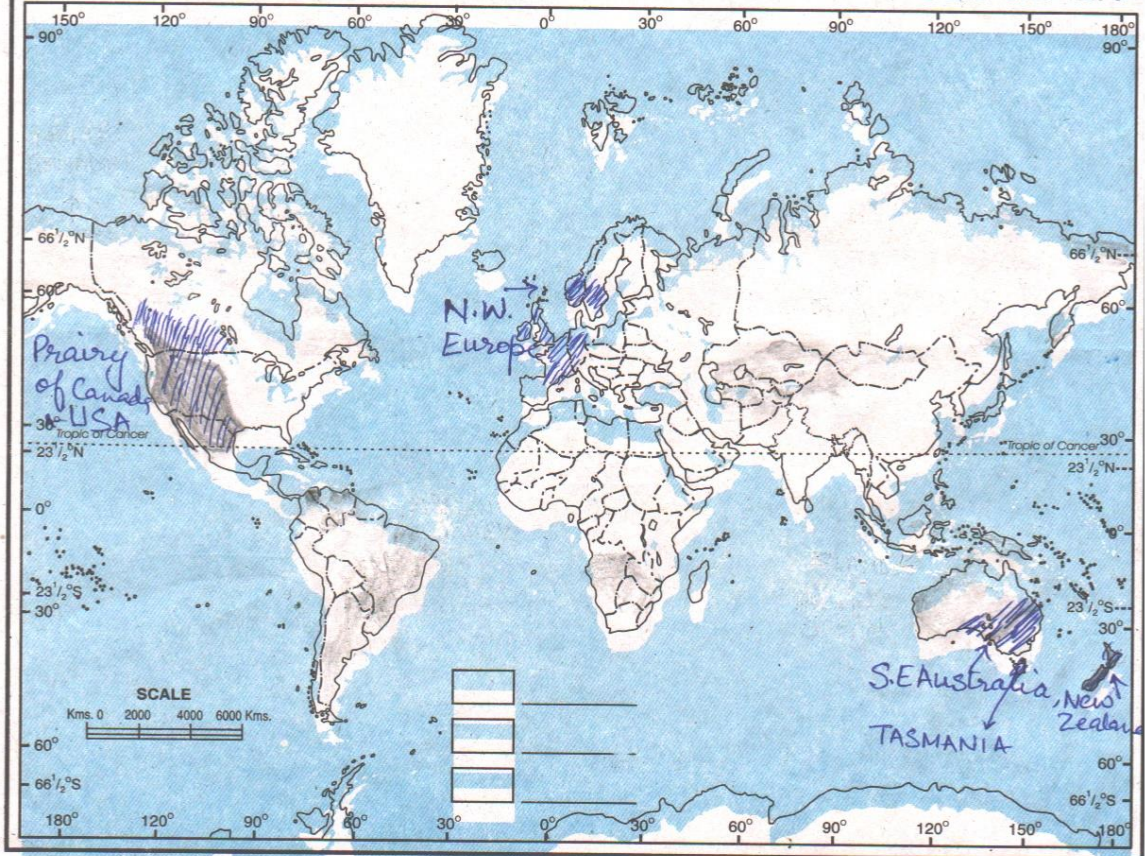
### Primary Activities.

3. Major areas of commercial livestock rearing.

# AREAS OF COMMERCIAL LIVESTOCK REARING

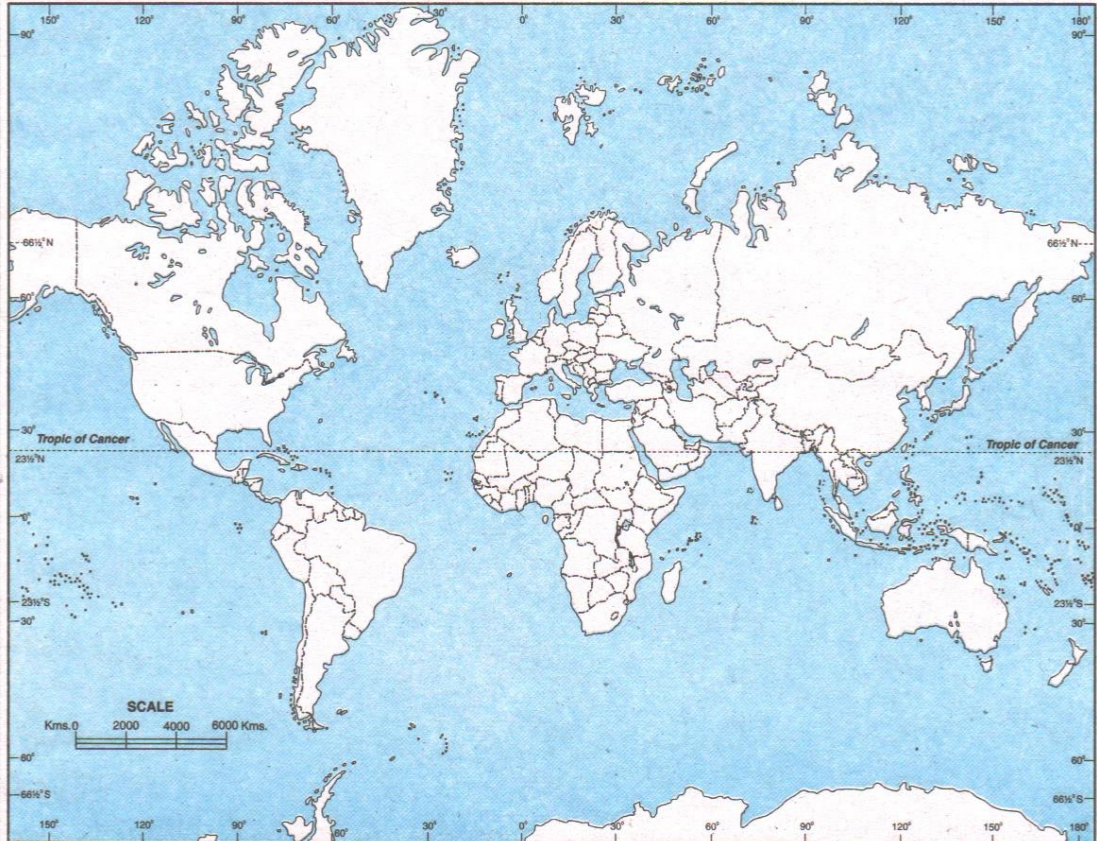
WORLD-POLITICAL

संसार-राजनैतिक



# WORLD - POLITICAL

संसार-राजनैतिक



1. Based upon Survey of India map with the permission of the Surveyor General of India.

© Government of India Copyright, 2011.

Publishers: -

2. The territorial waters of India extend into the sea to a distance of twelve nautical miles measured from the appropriate baseline.

3. The External Boundary and coast-line of India shown on this map agree with the Record / Master Copy certified by the Survey of India Dehra Dun.

Vide Letter No. T.B. 409/62-A-3/213 Dated 13/3/2003.

**INDIAN BOOK DEPOT (MAP HOUSE)**

2937, Bahadurgarh Road, Delhi-110006.

E-mail: info@ibdmaphouse.com



Printed by: Prakash Offset Printers

Price: - ₹ 1-00

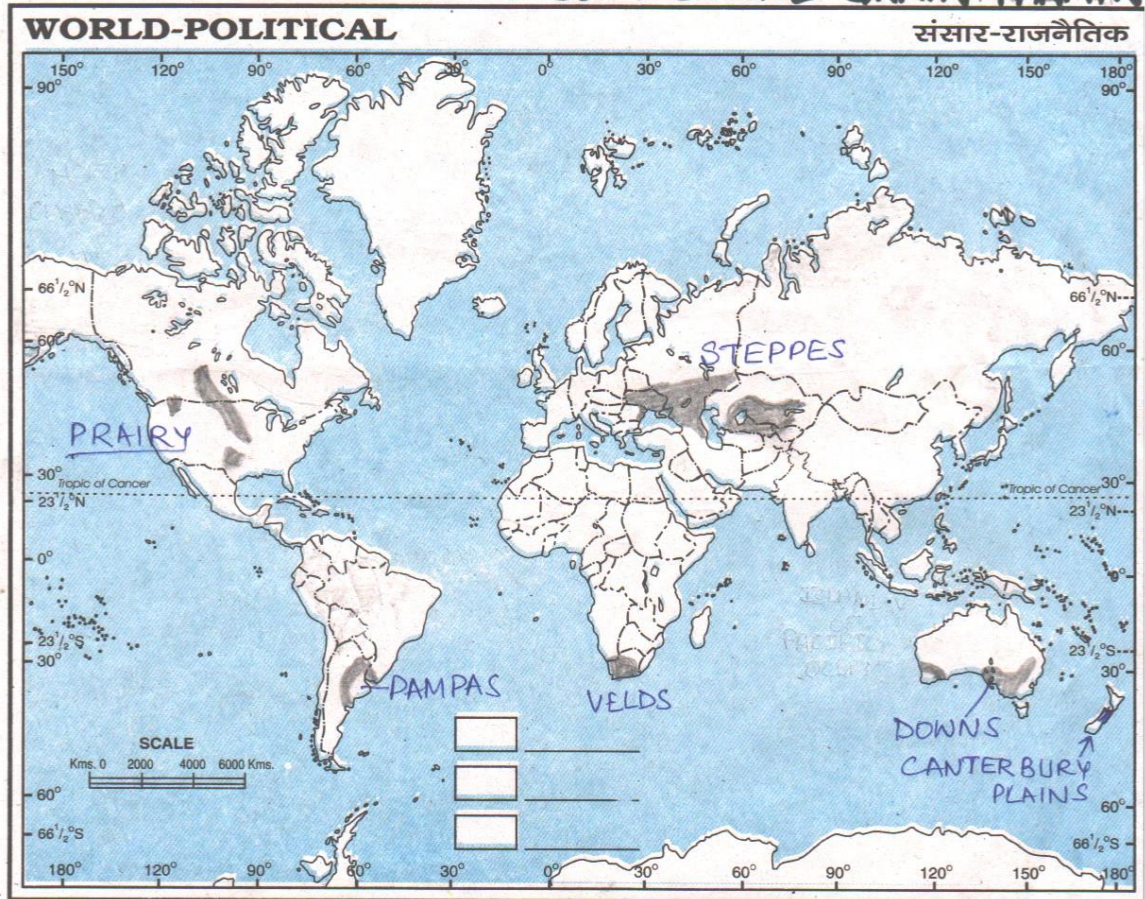
# Unit -3

## Ch. 5 to 7

### Primary Activities.

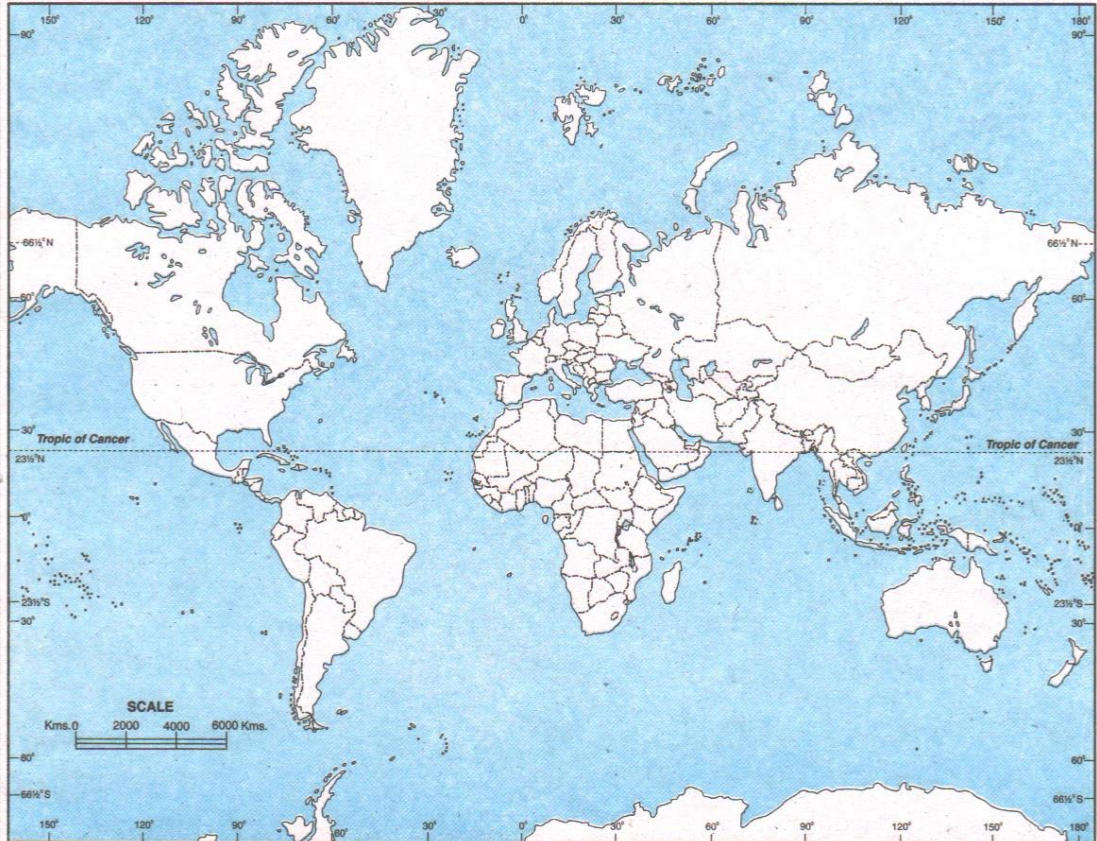
4. Major areas of extensive commercial grain farming.

# AREAS OF EXTENSIVE COMMERCIAL GRAIN FARMING



# WORLD - POLITICAL

संसार-राजनैतिक



1. Based upon Survey of India map with the permission of the Surveyor General of India.

© Government of India Copyright, 2011.

Publishers: -

2. The territorial waters of India extend into the sea to a distance of twelve nautical miles measured from the appropriate baseline.

3. The External Boundary and coast-line of India shown on this map agree with the Record / Master Copy certified by the Survey of India Dehra Dun.

Vide Letter No. T.B. 409/62-A-3/213 Dated 13/3/2003.

**INDIAN BOOK DEPOT (MAP HOUSE)**

2937, Bahadurgarh Road, Delhi-110006.

E-mail: info@ibdmaphouse.com



Printed by: Prakash Offset Printers

Price:- ₹ 1-00

# Unit -3

## Ch. 5 to 7

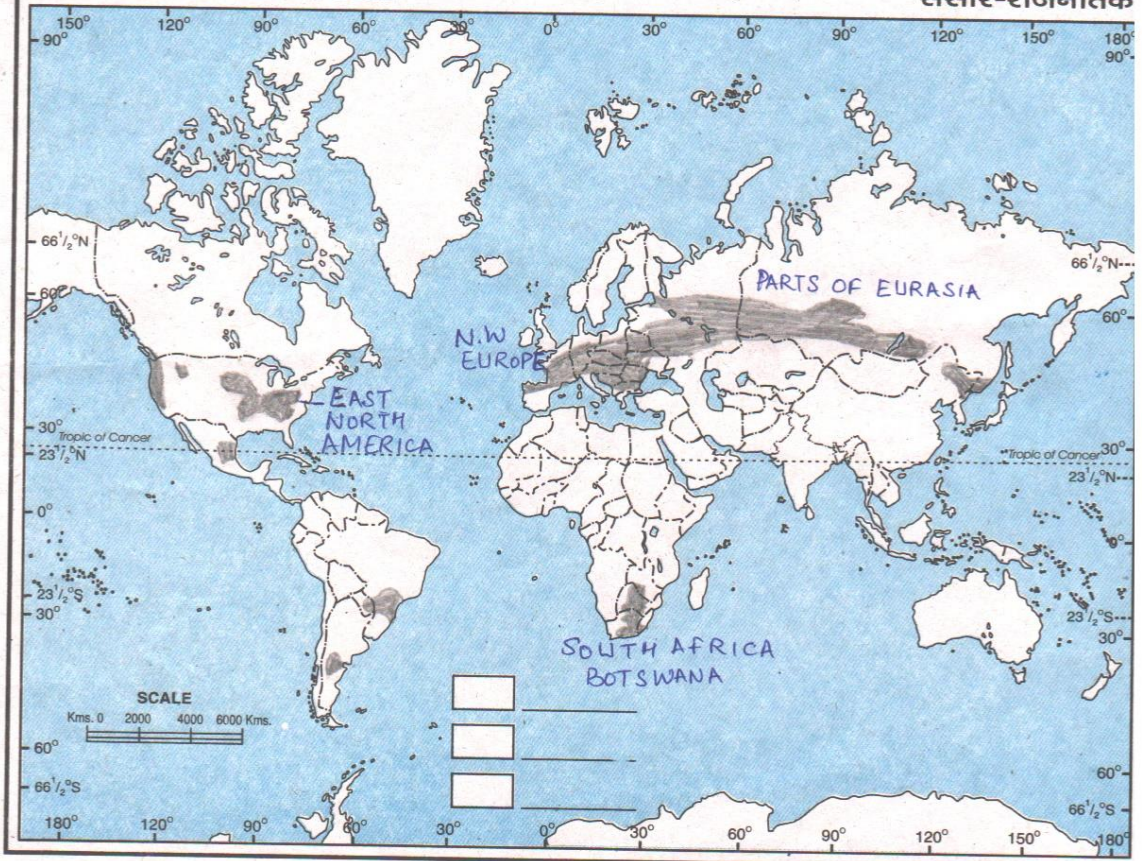
### Primary Activities.

5. Major areas of mixed farming of the World.

# AREAS OF MIXED FARMING

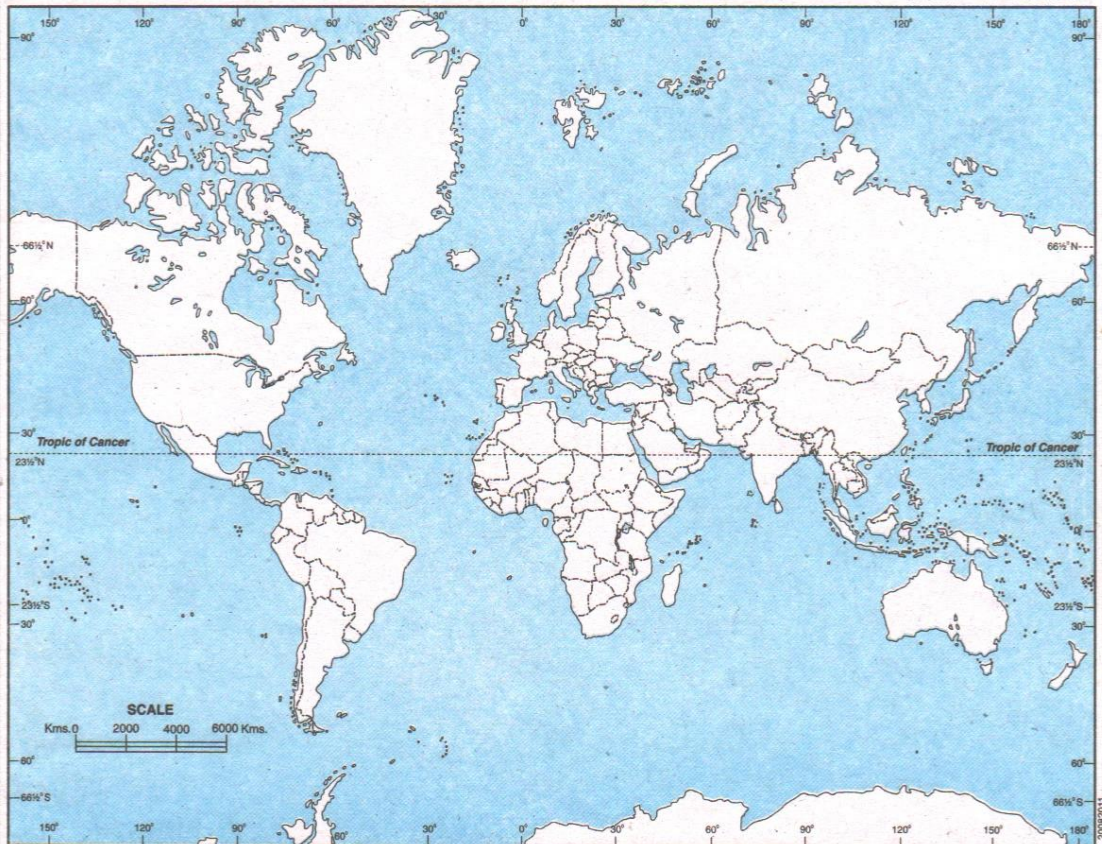
WORLD-POLITICAL

संसार-राजनैतिक



# WORLD - POLITICAL

संसार-राजनैतिक



1. Based upon Survey of India map with the permission of the Surveyor General of India.

© Government of India Copyright, 2011.

Publishers: -

**INDIAN BOOK DEPOT (MAP HOUSE)**

2937, Bahadurgarh Road, Delhi-110006.

E-mail: info@ibdmaphouse.com



Vide Letter No. T.B. 409/62-A-3/213 Dated 13/3/2003.

Printed by: **Prakash Offset Printers**

Price:- ₹ 1-00

# Unit -3

## Ch. 5 to 7

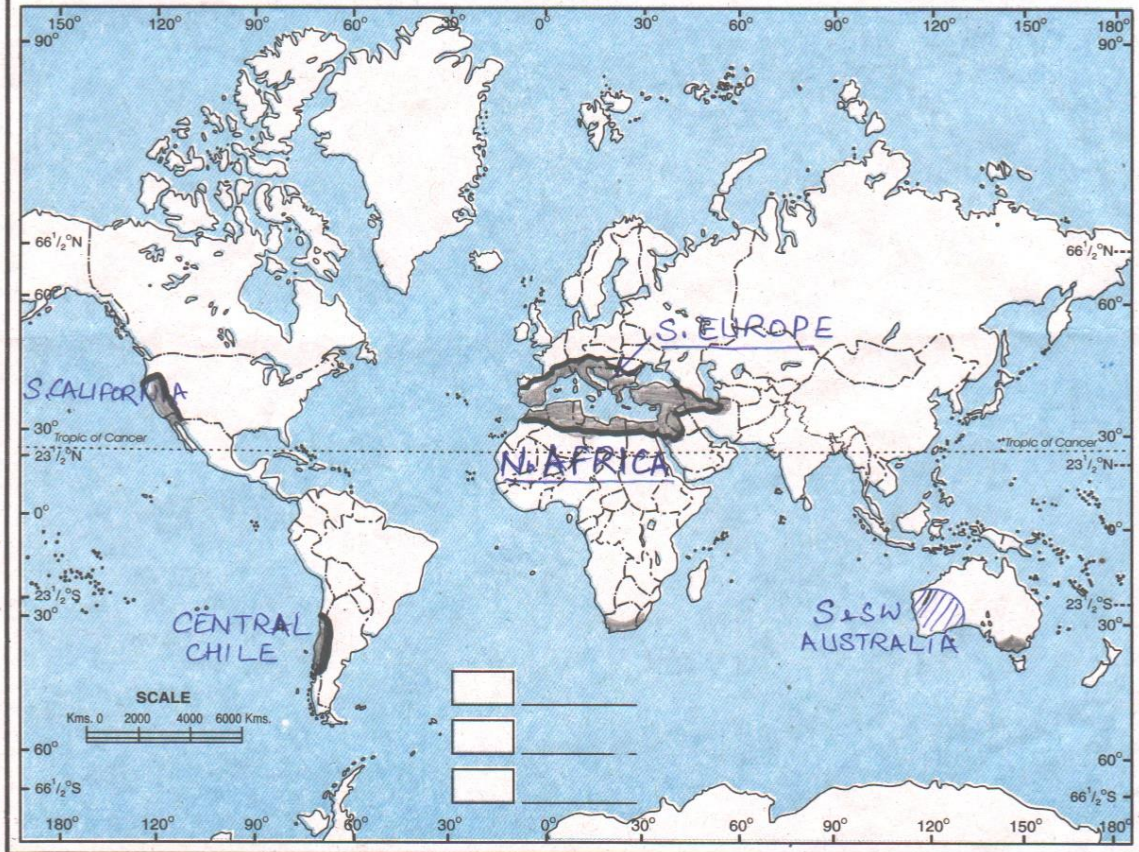
### Primary Activities.

6. Major areas of Mediterranean agriculture of the World.

# MEDITERRANEAN AGRICULTURE

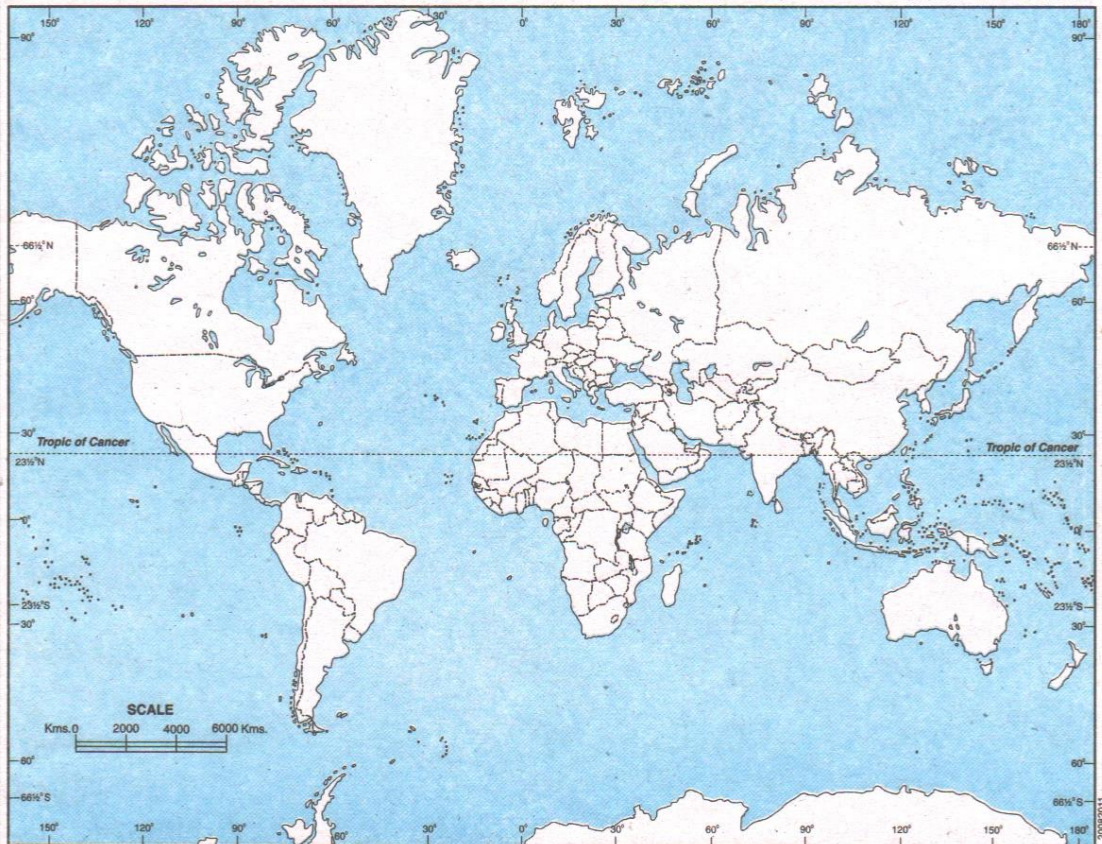
WORLD-POLITICAL

संसार-राजनैतिक



# WORLD - POLITICAL

संसार-राजनैतिक



1. Based upon Survey of India map with the permission of the Surveyor General of India.

© Government of India Copyright, 2011.

Publishers: -

**INDIAN BOOK DEPOT (MAP HOUSE)**

2937, Bahadurgarh Road, Delhi-110006.

E-mail: info@ibdmaphouse.com



Vide Letter No. T.B. 409/62-A-3/213 Dated 13/3/2003.

Printed by: Prakash Offset Printers

Price:- ₹ 1-00

# Unit -3

## Ch. 5 to 7

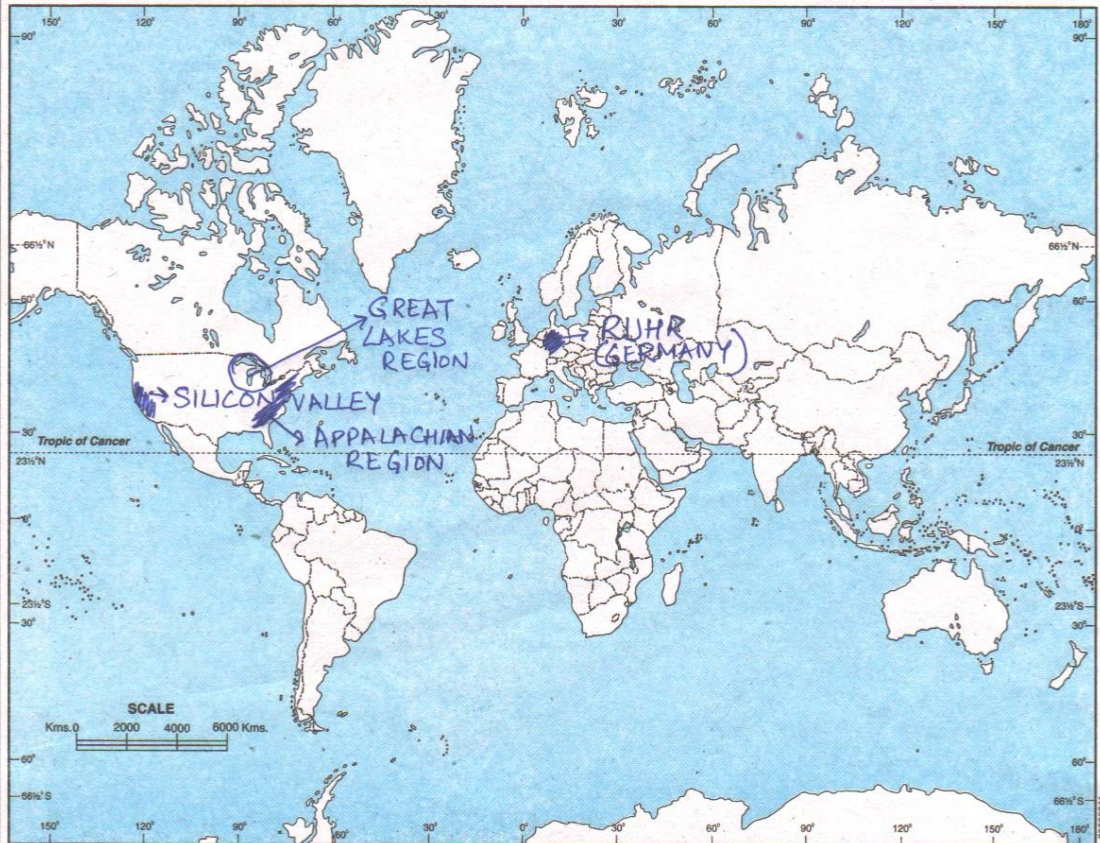
### Secondary Activities.

1. Ruhr region, Silicon Valley, Appalachian region, Great lakes region.

# AREAS OF SECONDARY ACTIVITIES

WORLD - POLITICAL

संसार-राजनैतिक



1. Based upon Survey of India map with the permission of the Surveyor General of India.

© Government of India Copyright, 2011.

Publishers: -

2. The territorial waters of India extend into the sea to a distance of twelve nautical miles measured from the appropriate baseline.

**INDIAN BOOK DEPOT (MAP HOUSE)®**

3. The External Boundary and coast-line of India shown on this map agree with the Record / Master Copy certified by the Survey of India, Dehra Dun.

2937, Bahadurgarh Road, Delhi-110006.

Vide Letter No. T.B. 409/62-A-3/213 Dated 13/3/2003.

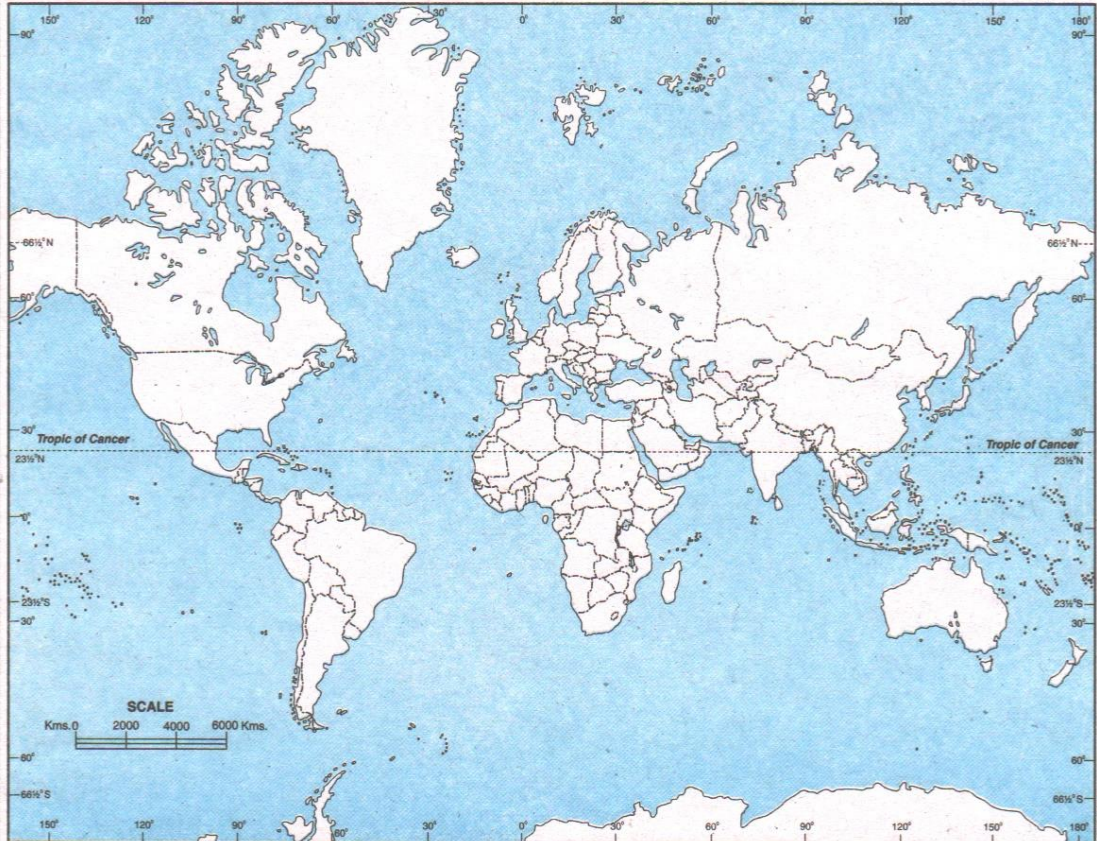
E-mail: info@ibdmaphouse.com

Printed by: Prakash Offset Printers

Price:- ₹ 1-00

# WORLD - POLITICAL

संसार-राजनैतिक



1. Based upon Survey of India map with the permission of the Surveyor General of India.

© Government of India Copyright, 2011.

Publishers: -

2. The territorial waters of India extend into the sea to a distance of twelve nautical miles measured from the appropriate baseline.

3. The External Boundary and coast-line of India shown on this map agree with the Record / Master Copy certified by the Survey of India Dehra Dun.

Vide Letter No. T.B. 409/62-A-3/213 Dated 13/3/2003.

**INDIAN BOOK DEPOT (MAP HOUSE)®**

2937, Bahadurgarh Road, Delhi-110006.

E-mail: info@ibdmaphouse.com



Printed by: Prakash Offset Printers

Price:- ₹ 1-00

# Unit -4

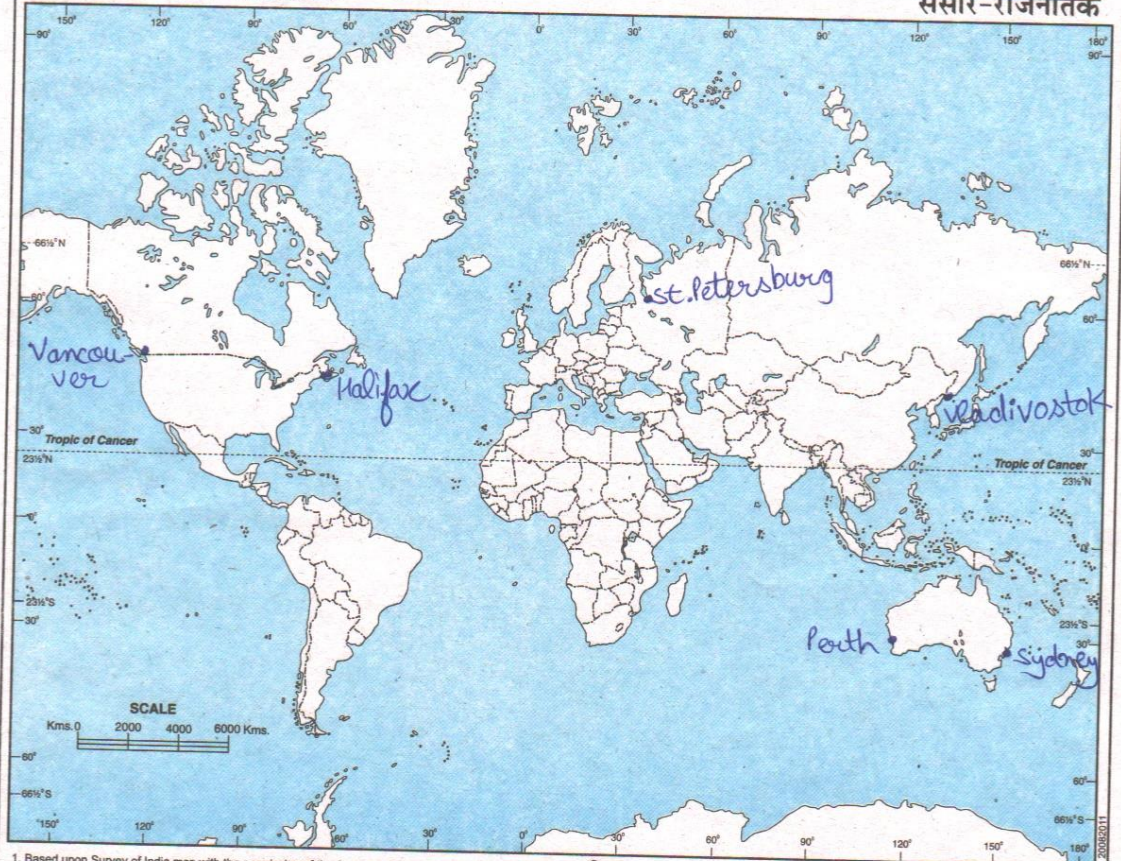
## Ch. 8 to 9

1. Transcontinental Railways: Terminal Stations of transcontinental railways

# TRANSCONTINENTAL RAILWAYS

WORLD - POLITICAL

संसार-राजनैतिक



1. Based upon Survey of India map with the permission of the Surveyor General of India.

© Government of India Copyright, 2011.

Publishers:-

2. The territorial waters of India extend into the sea to a distance of twelve nautical miles measured from the appropriate baseline.

3. The External Boundary and coast-line of India shown on this map agree with the Record / Master Copy certified by the Survey of India, Dehra Dun.  
Vide Letter No. T.B. 409/62-A-3/213 Dated 13/3/2003.

**INDIAN BOOK DEPOT (MAP HOUSE)®**

2937, Bahadurgarh Road, Delhi-110006.  
E-mail: info@ibdmaphouse.com

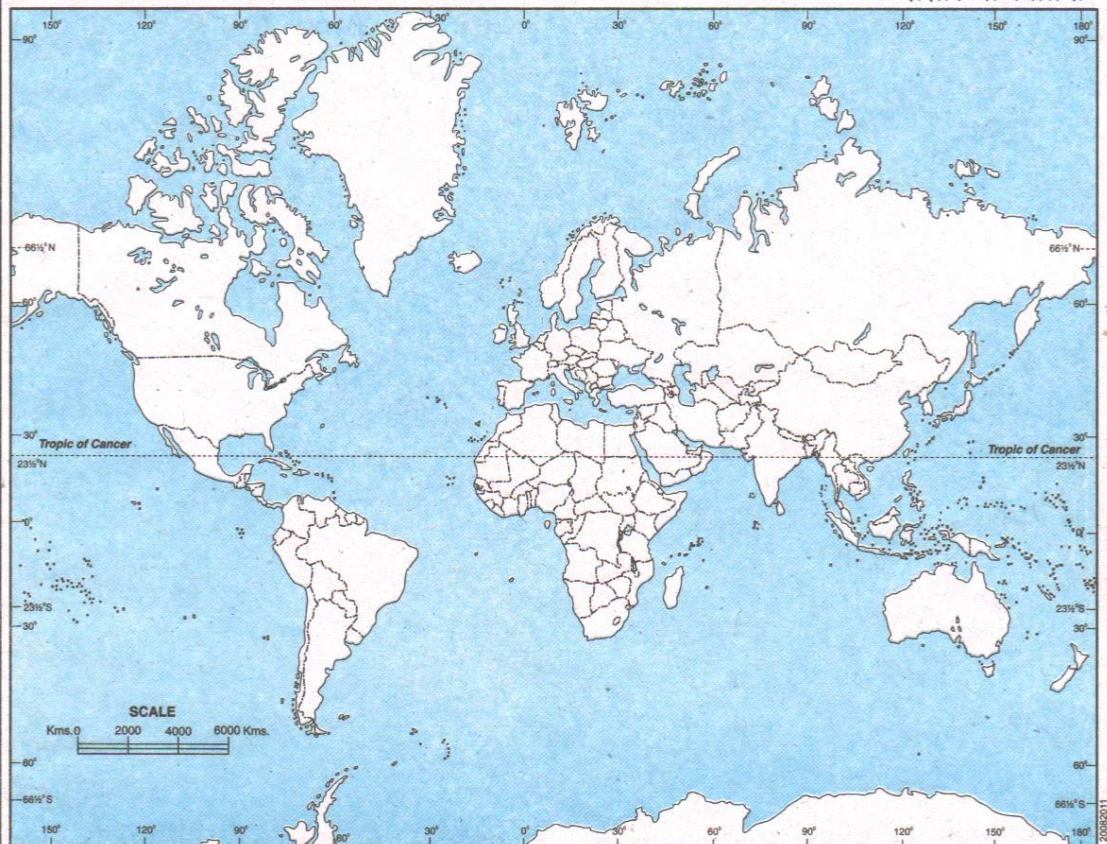


Printed by: Prakash Offset Printers

Price:- ₹ 1-00

# WORLD - POLITICAL

संसार-राजनैतिक



1. Based upon Survey of India map with the permission of the Surveyor General of India.

© Government of India Copyright, 2011.

Publishers: -

2. The territorial waters of India extend into the sea to a distance of twelve nautical miles measured from the appropriate baseline.

3. The External Boundary and coast-line of India shown on this map agree with the Record / Master Copy certified by the Survey of India Dehra Dun.

Vide Letter No. T.B. 409/62-A-3/213 Dated 13/3/2003.

**INDIAN BOOK DEPOT (MAP HOUSE)®**

2937, Bahadurgarh Road, Delhi-110006.

E-mail: info@ibdmaphouse.com



Printed by: Prakash Offset Printers

Price:- ₹ 1-00

# Unit -4

## Ch. 8 to 9

2.

Major Sea Ports :

Europe: North Cape, London, Hamburg North America:

Vancouver, San Francisco, New Orleans

South America: Rio De Janeiro, Colon, Valparaiso

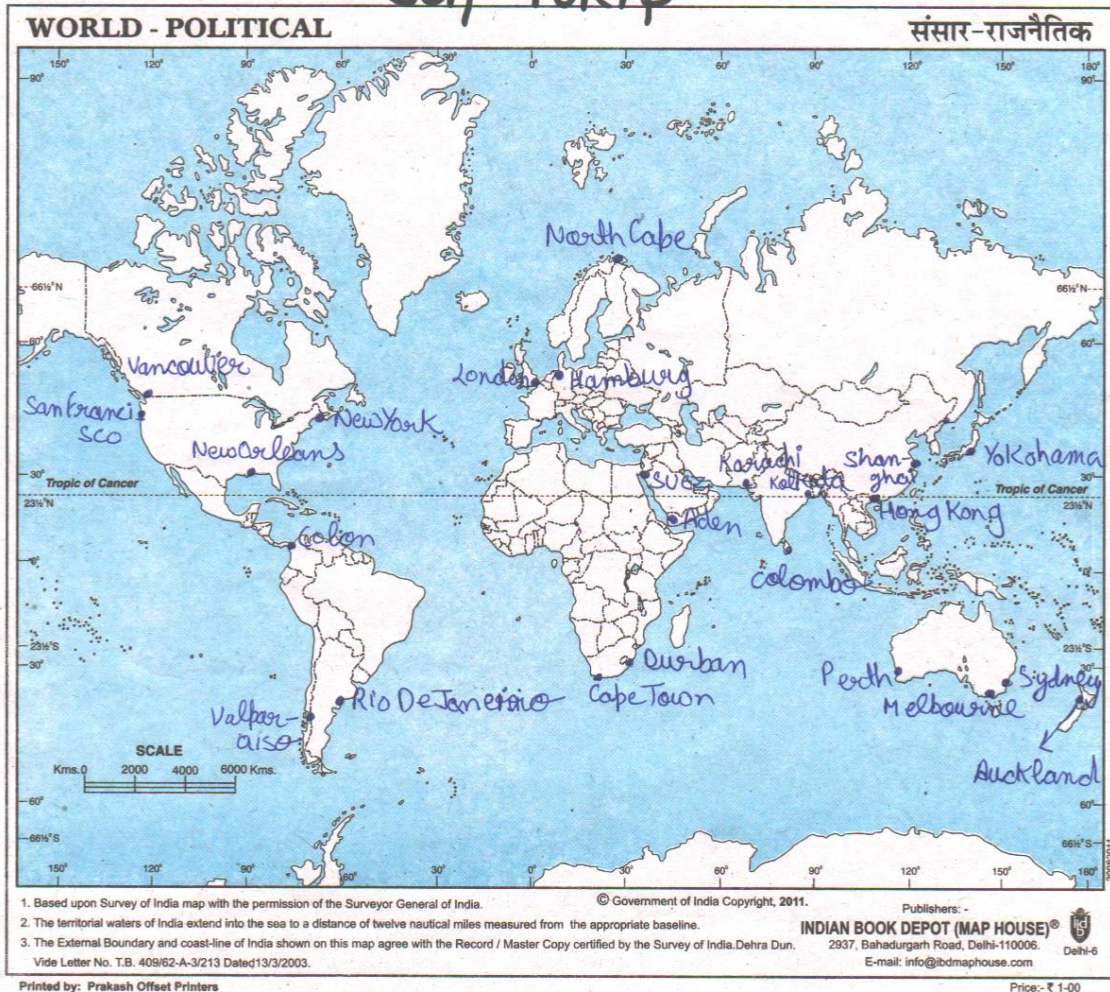
Africa: Suez, Durban and Cape Town

Asia: Yokohama, Shanghai, Hongkong, Aden,

Colombo, Karachi, Kolkata

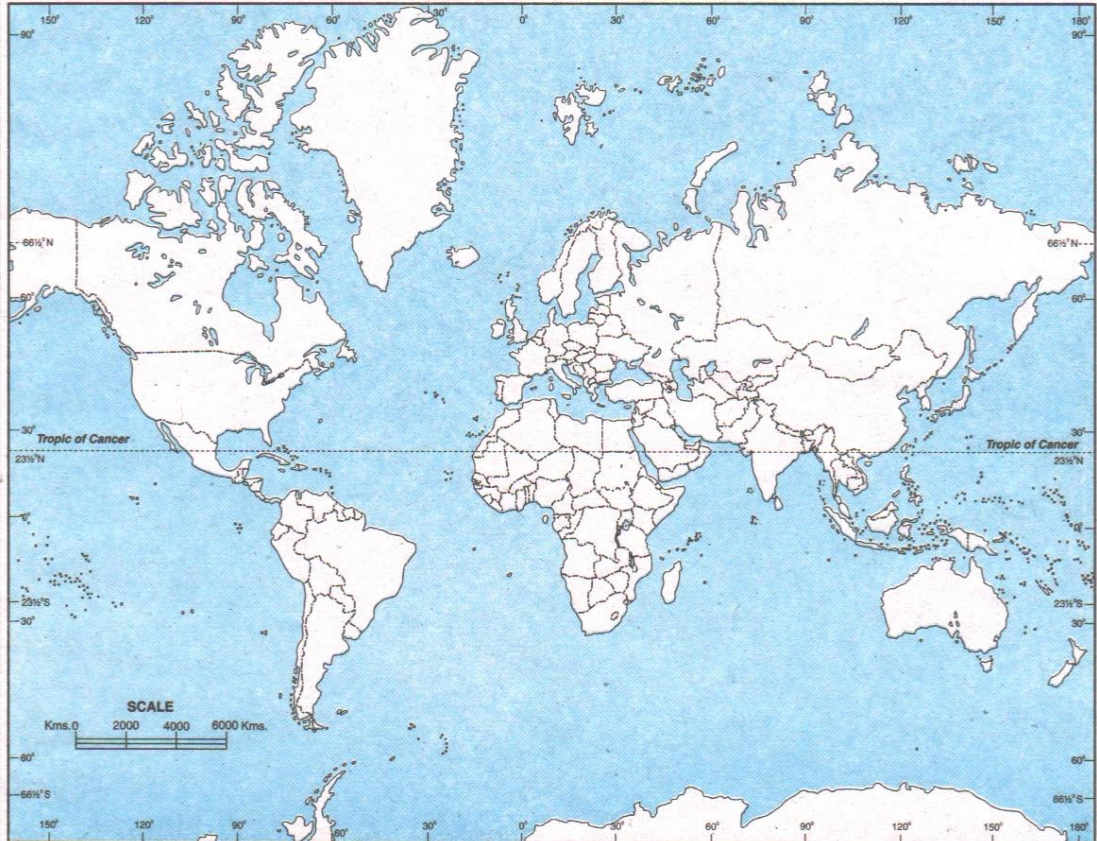
Australia: Perth, Sydney, Melbourne and Auckland

# SEA PORTS



# WORLD - POLITICAL

संसार-राजनैतिक



1. Based upon Survey of India map with the permission of the Surveyor General of India.

© Government of India Copyright, 2011.

Publishers: -

2. The territorial waters of India extend into the sea to a distance of twelve nautical miles measured from the appropriate baseline.

3. The External Boundary and coast-line of India shown on this map agree with the Record / Master Copy certified by the Survey of India Dehra Dun.

Vide Letter No. T.B. 409/62-A-3/213 Dated 13/3/2003.

**INDIAN BOOK DEPOT (MAP HOUSE)**

2937, Bahadurgarh Road, Delhi-110006.

E-mail: info@ibdmaphouse.com



Printed by: Prakash Offset Printers

Price:- ₹ 1-00

# Unit -4

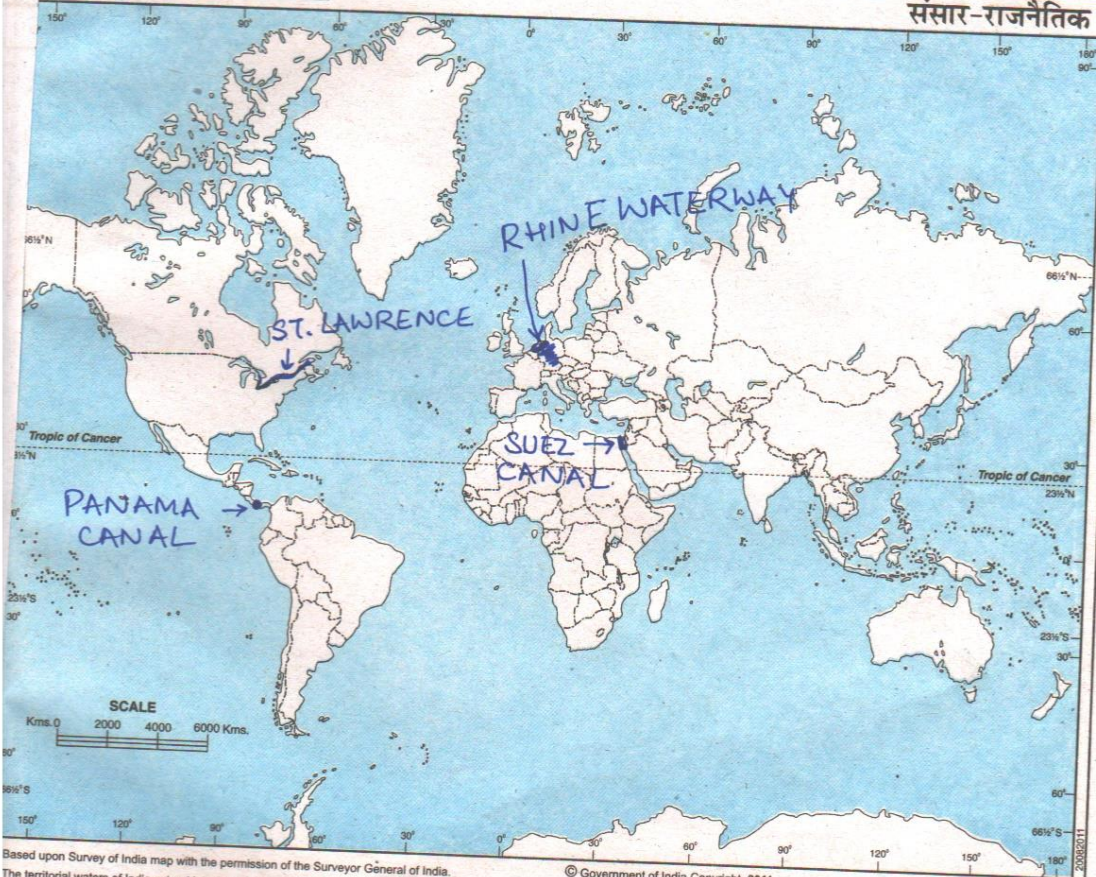
## Ch. 8 to 9

3. Inland Waterways: Suez canal, Panama canal, Rhine waterway and St. Lawrence Seaway.

# INLAND WATERWAYS

WORLD - POLITICAL

संसार-राजनैतिक



Based upon Survey of India map with the permission of the Surveyor General of India.  
The territorial waters of India extend into the sea to a distance of twelve nautical miles measured from the appropriate baseline.

© Government of India Copyright, 2011.

Publishers: -

**INDIAN BOOK DEPOT (MAP HOUSE)**

2337, Bahadurgarh Road, Delhi-110006.

E-mail: info@ibdmaphouse.com

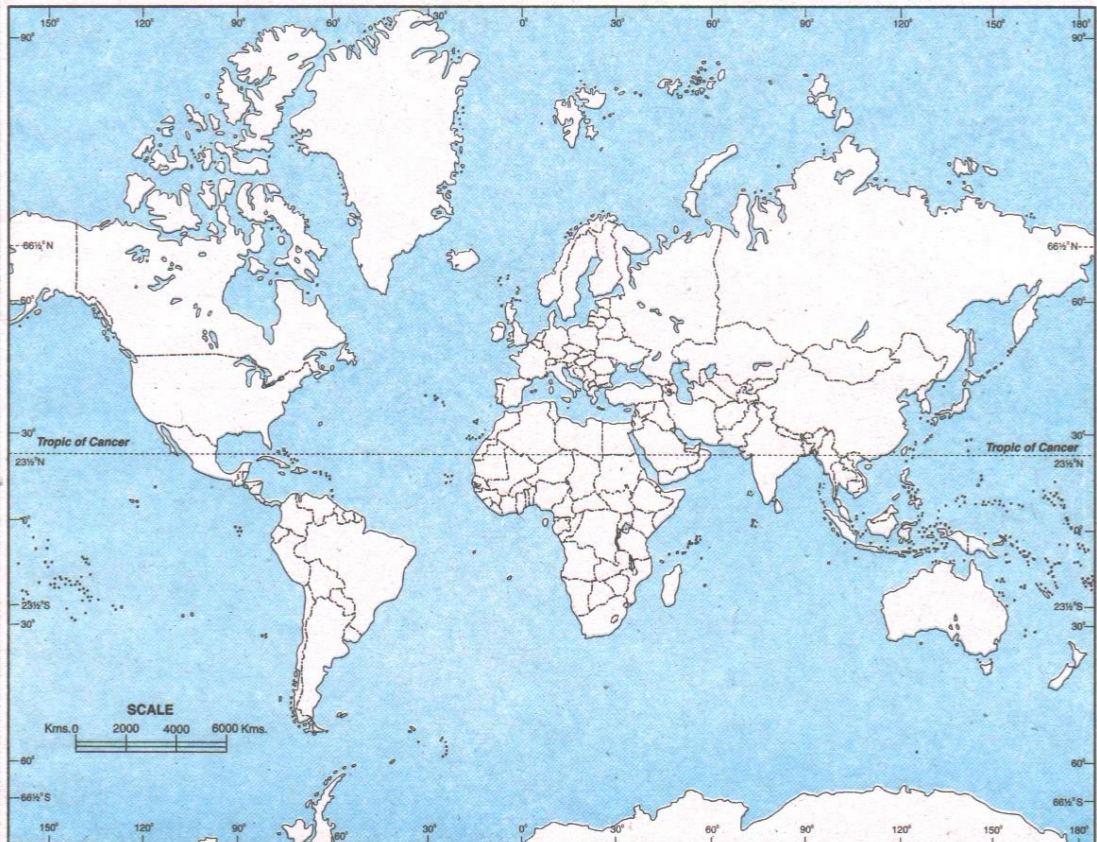
Delhi-6

Printed by: Prakash Offset Printers

Price:- ₹ 1-00

# WORLD - POLITICAL

संसार-राजनैतिक



1. Based upon Survey of India map with the permission of the Surveyor General of India.

© Government of India Copyright, 2011.

Publishers: -

2. The territorial waters of India extend into the sea to a distance of twelve nautical miles measured from the appropriate baseline.

3. The External Boundary and coast-line of India shown on this map agree with the Record / Master Copy certified by the Survey of India Dehra Dun.

**INDIAN BOOK DEPOT (MAP HOUSE)**  
2937, Bahadurgarh Road, Delhi-110006.  
E-mail: info@ibdmaphouse.com



Vide Letter No. T.B. 409/62-A-3/213 Dated 13/3/2003.

Printed by: Prakash Offset Printers

Price: - ₹ 1-00

# Unit -4

## Ch. 8 to 9

4.

Major Airports:

Asia: Tokyo, Beijing, Irkutsk, Vladivostok,  
Mumbai, Jedda, Aden

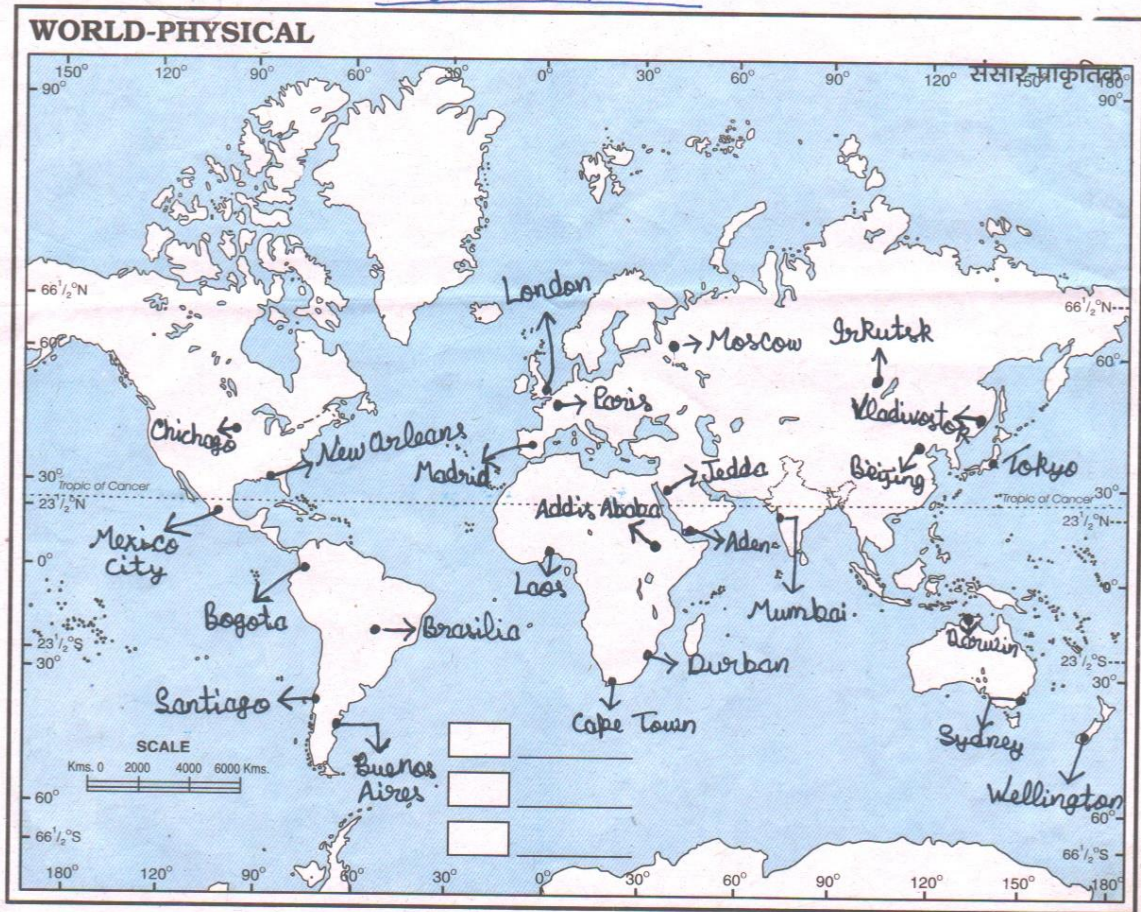
Europe: Moscow, London, Paris, Berlin and Rome

North America: Chicago, New Orleans, Mexico City

South America: Bogota, Brasilia, Buenos Aires,  
Santiago

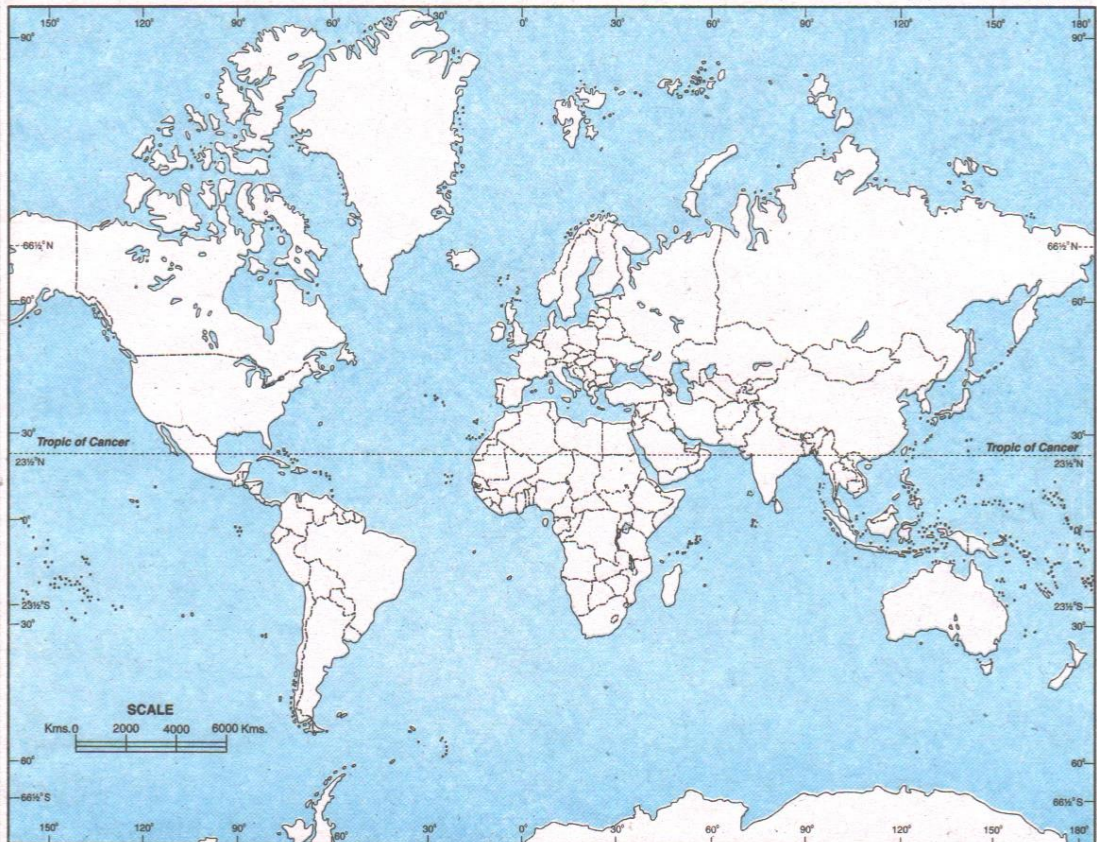
Australia: Darwin and Wellington.

## Major Airports



# WORLD - POLITICAL

संसार-राजनैतिक



1. Based upon Survey of India map with the permission of the Surveyor General of India.

© Government of India Copyright, 2011.

Publishers: -

2. The territorial waters of India extend into the sea to a distance of twelve nautical miles measured from the appropriate baseline.

3. The External Boundary and coast-line of India shown on this map agree with the Record / Master Copy certified by the Survey of India Dehra Dun.

**INDIAN BOOK DEPOT (MAP HOUSE)**  
2937, Bahadurgarh Road, Delhi-110006.  
E-mail: info@ibdmaphouse.com



Vide Letter No. T.B. 409/62-A-3/213 Dated 13/3/2003.

Printed by: Prakash Offset Printers

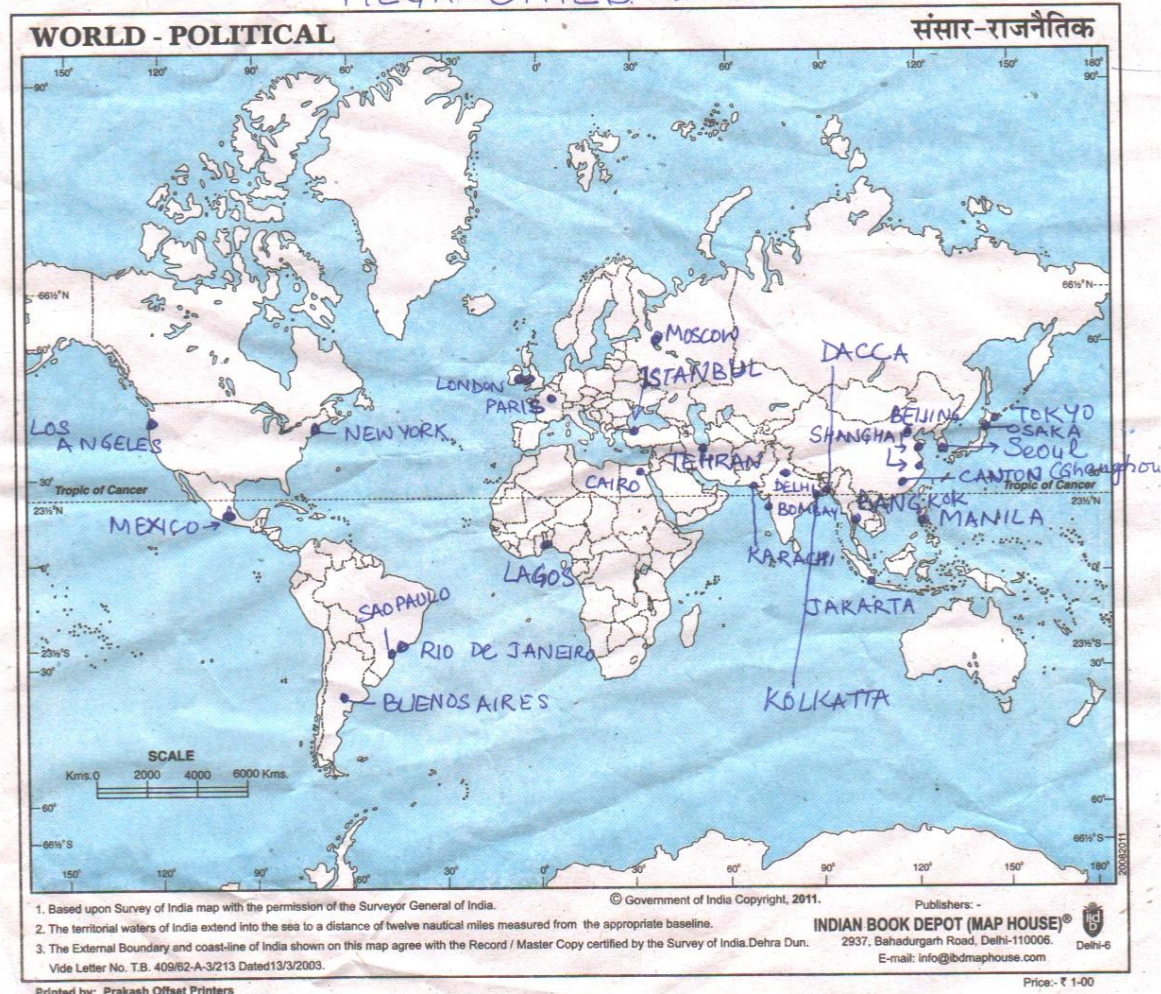
Price: - ₹ 1-00

Unit -5

Ch. 10

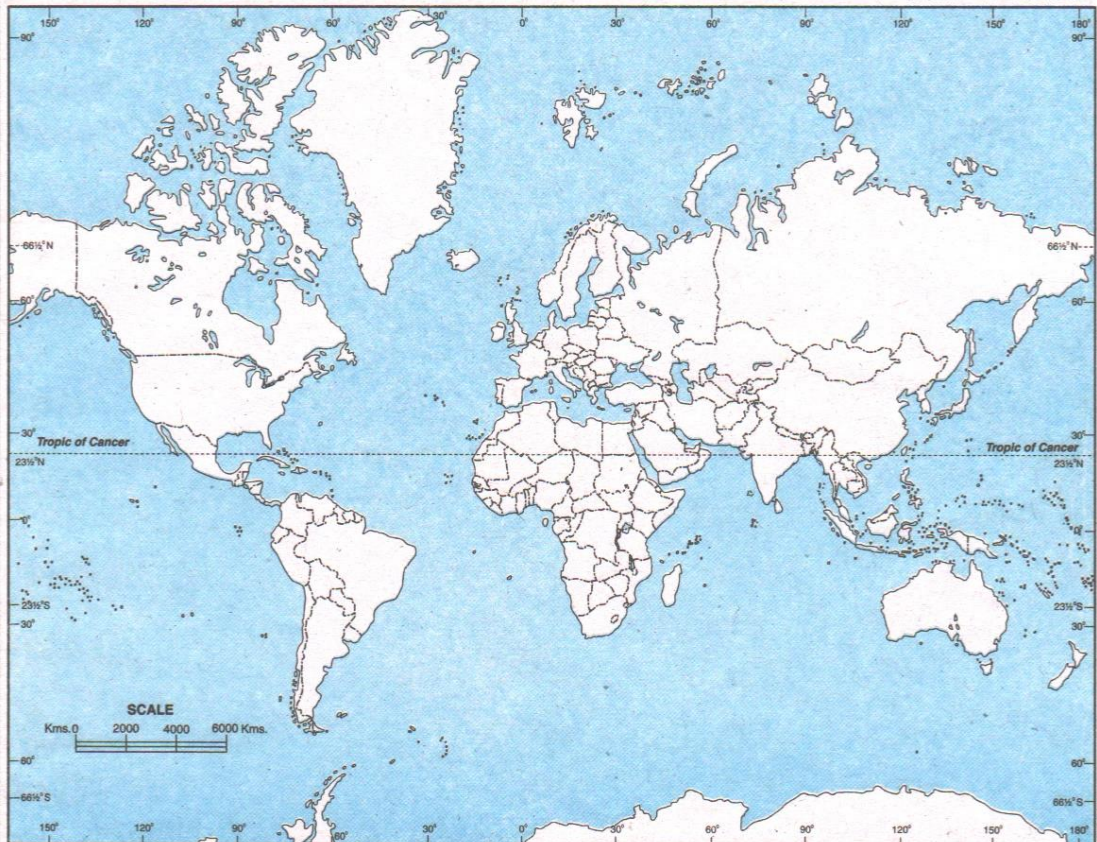
1. Mega cities of the world

# MEGA CITIES 2012



# WORLD - POLITICAL

संसार-राजनैतिक



1. Based upon Survey of India map with the permission of the Surveyor General of India.

© Government of India Copyright, 2011.

Publishers: -

2. The territorial waters of India extend into the sea to a distance of twelve nautical miles measured from the appropriate baseline.

3. The External Boundary and coast-line of India shown on this map agree with the Record / Master Copy certified by the Survey of India Dehra Dun.

**INDIAN BOOK DEPOT (MAP HOUSE)**  
2937, Bahadurgarh Road, Delhi-110006.  
E-mail: info@ibdmaphouse.com



Vide Letter No. T.B. 409/62-A-3/213 Dated 13/3/2003.

Printed by: Prakash Offset Printers

Price: - ₹ 1-00